

Follow-up report No.8

Report reference: , Reference OIE : 17131, Report Date : 11/02/2015, Country : Chinese Taipei

Report Summary

Name of sender of the report	Dr Ping-Cheng Yang	Telephone	+886 3 518 5023
Position	Vice President	Fax	+886 3 518 5030
Address	No.1, Lane 51, Dahu Rd., Xiangshan Dist. Hsinchu City 300	Email	delegate@mail.baphiq.gov.tw
		Date submitted to OIE	11/02/2015

Animal type	Terrestrial	Date of report	11/02/2015
Disease	Highly pathogenic avian influenza	Date of start of the event	07/01/2015
Causal Agent	Highly pathogenic avian influenza virus	Date of pre-confirmation of the event	11/01/2015
Serotype(s)	H5N2	Date of last occurrence	23/07/2014
Reason	Reoccurrence of a listed disease	Diagnosis	Clinical, Laboratory (advanced)
Country or zone	a zone or compartment	Clinical signs	Yes
Number of reported outbreaks	submitted= 404, Draft= 0		

Outbreak details

Prefecture/City	Number of outbreaks	District	Sub-district	Unit Type	Location	Latitude	Longitude	Start Date	End Date:
YUNLIN COUNTY-other report - submitted	-			Farm	Kouhu Township	23.586876	120.200224	07/01/2015	
Species	Measuring units	Susceptible	Cases	Deaths	Destroyed	Slaughtered			
Birds	Animals	4100	125	4			
Affected Population	Geese								

Prefecture/City	Number of outbreaks	District	Sub-district	Unit Type	Location	Latitude	Longitude	Start Date	End Date:
YUNLIN COUNTY-other report - submitted	-			Farm	Kouhu Township	23.619	120.19562	08/01/2015	
Species	Measuring units	Susceptible	Cases	Deaths	Destroyed	Slaughtered			
Birds	Animals	4950	788	788			
Affected Population	Geese								

Prefecture/City	Number of outbreaks	District	Sub-district	Unit Type	Location	Latitude	Longitude	Start Date	End Date:
PINGTUNG COUNTY-other report - submitted	-			Farm	Wandan Township	22.58544	120.51125	08/01/2015	
Species	Measuring units	Susceptible	Cases	Deaths	Destroyed	Slaughtered			
Birds	Animals	2500	200	200			
Affected Population	Geese								

Prefecture/City	Number of outbreaks	District	Sub-district	Unit Type	Location	Latitude	Longitude	Start Date	End Date:
YUNLIN COUNTY-other report - submitted	-			Farm	Sihu Township	23.65433	120.21352	08/01/2015	
Species	Measuring units	Susceptible	Cases	Deaths	Destroyed	Slaughtered			
Birds	Animals	2640	1790	1790			
Affected Population	Geese								

Prefecture/City	Number of outbreaks	District	Sub-district	Unit Type	Location	Latitude	Longitude	Start Date	End Date:
-----------------	---------------------	----------	--------------	-----------	----------	----------	-----------	------------	-----------

Prefecture/City	Number of outbreaks	District	Sub-district	Unit Type	Location	Latitude	Longitude	Start Date	End Date:
Species	Measuring units	Susceptible	Cases	Deaths	Destroyed	Slaughtered			
PINGTUNG COUNTY-other report - submitted	-			Farm	Wandan Township	22.53339	120.4804	08/01/2015	
Species	Measuring units	Susceptible	Cases	Deaths	Destroyed	Slaughtered			
Birds	Animals	7000	1	1			
Affected Population	Layer duck								

Prefecture/City	Number of outbreaks	District	Sub-district	Unit Type	Location	Latitude	Longitude	Start Date	End Date:
Species	Measuring units	Susceptible	Cases	Deaths	Destroyed	Slaughtered			
CHIAYI COUNTY-other report - submitted	-			Farm	Shuishang Township	23.433436	120.379694	08/01/2015	
Species	Measuring units	Susceptible	Cases	Deaths	Destroyed	Slaughtered			
Birds	Animals	4650	50	50			
Affected Population	Geese								

Prefecture/City	Number of outbreaks	District	Sub-district	Unit Type	Location	Latitude	Longitude	Start Date	End Date:
Species	Measuring units	Susceptible	Cases	Deaths	Destroyed	Slaughtered			
YUNLIN COUNTY-other report - submitted	-			Farm	Sihu Township	23.65638	120.216363	08/01/2015	
Species	Measuring units	Susceptible	Cases	Deaths	Destroyed	Slaughtered			
Birds	Animals	7600	7300	7300			
Affected Population	Geese								

Prefecture/City	Number of outbreaks	District	Sub-district	Unit Type	Location	Latitude	Longitude	Start Date	End Date:
Species	Measuring units	Susceptible	Cases	Deaths	Destroyed	Slaughtered			
YUNLIN COUNTY-other report - submitted	-			Farm	Sihu Township	23.65075	120.21661	08/01/2015	
Species	Measuring units	Susceptible	Cases	Deaths	Destroyed	Slaughtered			
Birds	Animals	2200	900	900			
Affected Population	Geese								

Prefecture/City	Number of outbreaks	District	Sub-district	Unit Type	Location	Latitude	Longitude	Start Date	End Date:
Species	Measuring units	Susceptible	Cases	Deaths	Destroyed	Slaughtered			
YUNLIN COUNTY-other report - submitted	-			Farm	Sihu Township	23.615725	120.205	09/01/2015	
Species	Measuring units	Susceptible	Cases	Deaths	Destroyed	Slaughtered			
Birds	Animals	1800	1500	1500			
Affected Population	Breeding geese								

Prefecture/City	Number of outbreaks	District	Sub-district	Unit Type	Location	Latitude	Longitude	Start Date	End Date:
Species	Measuring units	Susceptible	Cases	Deaths	Destroyed	Slaughtered			
YUNLIN COUNTY-other report - submitted	-			Farm	Kouhu Township	23.619148	120.194997	09/01/2015	
Species	Measuring units	Susceptible	Cases	Deaths	Destroyed	Slaughtered			
Birds	Animals	2400	1300	1300			
Affected Population	Breeding geese								

Prefecture/City	Number of outbreaks	District	Sub-district	Unit Type	Location	Latitude	Longitude	Start Date	End Date:
Species	Measuring units	Susceptible	Cases	Deaths	Destroyed	Slaughtered			
YUNLIN COUNTY-other report - submitted	-			Farm	Taixi Township	23.728753	120.233574	09/01/2015	

Follow-up report No.: 8, Report reference: , OIE Ref: 17131, Report Date: 11/02/2015, Country: Chinese Taipei

Prefecture/City	Number of outbreaks	District	Sub-district	Unit Type	Location	Latitude	Longitude	Start Date	End Date:
Species	Measuring units	Susceptible	Cases	Deaths	Destroyed	Slaughtered			
Birds	Animals	2400	1600	1600			
Affected Population	Geese								

Prefecture/City	Number of outbreaks	District	Sub-district	Unit Type	Location	Latitude	Longitude	Start Date	End Date:
YUNLIN COUNTY-other report - submitted	-			Farm	Sihu Township	23.63735	120.201412	09/01/2015	
Species	Measuring units	Susceptible	Cases	Deaths	Destroyed	Slaughtered			
Birds	Animals	3000	2420	2420			
Affected Population	Breeding geese								

Prefecture/City	Number of outbreaks	District	Sub-district	Unit Type	Location	Latitude	Longitude	Start Date	End Date:
CHIAYI COUNTY-other report - submitted	-			Farm	Budai Township	23.43529	120.20765	09/01/2015	
Species	Measuring units	Susceptible	Cases	Deaths	Destroyed	Slaughtered			
Birds	Animals	8000	1950	1950			
Affected Population	Geese								

Prefecture/City	Number of outbreaks	District	Sub-district	Unit Type	Location	Latitude	Longitude	Start Date	End Date:
YUNLIN COUNTY-other report - submitted	-			Farm	Kouhu Township	23.619099	120.194312	09/01/2015	
Species	Measuring units	Susceptible	Cases	Deaths	Destroyed	Slaughtered			
Birds	Animals	2300	800	800			
Affected Population	Breeding geese								

Prefecture/City	Number of outbreaks	District	Sub-district	Unit Type	Location	Latitude	Longitude	Start Date	End Date:
CHIAYI COUNTY-other report - submitted	-			Farm	Budai Township	23.430437	120.20812	10/01/2015	
Species	Measuring units	Susceptible	Cases	Deaths	Destroyed	Slaughtered			
Birds	Animals	4960	58	58			
Affected Population	Geese								

Prefecture/City	Number of outbreaks	District	Sub-district	Unit Type	Location	Latitude	Longitude	Start Date	End Date:
CHANGHUA COUNTY-other report - submitted	-			Farm	Dacheng Township	23.858251	120.28929	11/01/2015	
Species	Measuring units	Susceptible	Cases	Deaths	Destroyed	Slaughtered			
Birds	Animals	2400	335	335	2065	0			
Affected Population	Geese								

Prefecture/City	Number of outbreaks	District	Sub-district	Unit Type	Location	Latitude	Longitude	Start Date	End Date:
YUNLIN COUNTY-other report - submitted	-			Farm	Dongshi Township	23.68066	120.24554	11/01/2015	
Species	Measuring units	Susceptible	Cases	Deaths	Destroyed	Slaughtered			
Birds	Animals	2430	150	150			
Affected Population	Geese								

Species	Measuring units	Susceptible	Cases	Deaths	Destroyed	Slaughtered			
Prefecture/City	Number of outbreaks	District	Sub-district	Unit Type	Location	Latitude	Longitude	Start Date	End Date:
YUNLIN COUNTY-other report - submitted	-			Farm	Kuohu Township	23.579817	120.19533	11/01/2015	
Species	Measuring units	Susceptible	Cases	Deaths	Destroyed	Slaughtered			
Birds	Animals	1100	60	60			
Affected Population	Geese								

Prefecture/City	Number of outbreaks	District	Sub-district	Unit Type	Location	Latitude	Longitude	Start Date	End Date:
CHIAYI COUNTY-other report - submitted	-			Farm	Budai Township	23.43631	120.34915	11/01/2015	
Species	Measuring units	Susceptible	Cases	Deaths	Destroyed	Slaughtered			
Birds	Animals	3600	1825	1825	1775	0			
Affected Population	Geese								

Prefecture/City	Number of outbreaks	District	Sub-district	Unit Type	Location	Latitude	Longitude	Start Date	End Date:
YUNLIN COUNTY-other report - submitted	-			Farm	Kouhu Township	23.584769	120.20178	11/01/2015	
Species	Measuring units	Susceptible	Cases	Deaths	Destroyed	Slaughtered			
Birds	Animals	2200	897	897	1303	0			
Affected Population	Breeding geese								

Prefecture/City	Number of outbreaks	District	Sub-district	Unit Type	Location	Latitude	Longitude	Start Date	End Date:
PINGTUNG COUNTY-other report - submitted	-			Farm	Linuo Township	22.6213889	120.50075	11/01/2015	
Species	Measuring units	Susceptible	Cases	Deaths	Destroyed	Slaughtered			
Birds	Animals	2400	600	600			
Affected Population	Breeding geese								

Prefecture/City	Number of outbreaks	District	Sub-district	Unit Type	Location	Latitude	Longitude	Start Date	End Date:
PINGTUNG COUNTY-other report - submitted	-			Farm	Zhutian Township	22.5831389	120.5	11/01/2015	
Species	Measuring units	Susceptible	Cases	Deaths	Destroyed	Slaughtered			
Birds	Animals	1300	1150	1150			
Affected Population	Geese								

Prefecture/City	Number of outbreaks	District	Sub-district	Unit Type	Location	Latitude	Longitude	Start Date	End Date:
YUNLIN COUNTY-other report - submitted	-			Farm	Sihu Township	23.62951	120.19067	11/01/2015	
Species	Measuring units	Susceptible	Cases	Deaths	Destroyed	Slaughtered			
Birds	Animals	5000	200	200			
Affected Population	Geese								

Prefecture/City	Number of outbreaks	District	Sub-district	Unit Type	Location	Latitude	Longitude	Start Date	End Date:
YUNLIN COUNTY-other report - submitted	-			Farm	Sihu Township	23.645829	120.21333	12/01/2015	

Follow-up report No.: 8, Report reference: , OIE Ref: 17131, Report Date: 11/02/2015, Country: Chinese Taipei

Prefecture/City	Number of outbreaks	District	Sub-district	Unit Type	Location	Latitude	Longitude	Start Date	End Date:
Species	Measuring units	Susceptible	Cases	Deaths	Destroyed	Slaughtered			
Birds	Animals	2428	2063	2063	365	0			
Affected Population	Geese								

Prefecture/City	Number of outbreaks	District	Sub-district	Unit Type	Location	Latitude	Longitude	Start Date	End Date:
YUNLIN COUNTY-other report - submitted	-			Farm	Sihu Township	23.62133	120.1958	12/01/2015	
Species	Measuring units	Susceptible	Cases	Deaths	Destroyed	Slaughtered			
Birds	Animals	1300	1105	1105	195	0			
Affected Population	Breeding geese								

Prefecture/City	Number of outbreaks	District	Sub-district	Unit Type	Location	Latitude	Longitude	Start Date	End Date:
YUNLIN COUNTY-other report - submitted	-			Farm	Dongshi Township	23.68665	120.2518	12/01/2015	
Species	Measuring units	Susceptible	Cases	Deaths	Destroyed	Slaughtered			
Birds	Animals	3600	300	300			
Affected Population	Geese								

Prefecture/City	Number of outbreaks	District	Sub-district	Unit Type	Location	Latitude	Longitude	Start Date	End Date:
PINGTUNG COUNTY-other report - submitted	-			Farm	Zhutian Township	22.617	120.5	12/01/2015	
Species	Measuring units	Susceptible	Cases	Deaths	Destroyed	Slaughtered			
Birds	Animals	4560	4457	4457	103	0			
Affected Population	Geese								

Prefecture/City	Number of outbreaks	District	Sub-district	Unit Type	Location	Latitude	Longitude	Start Date	End Date:
PINGTUNG COUNTY-other report - submitted	-			Farm	Zhutian Township	22.6106	120.504	12/01/2015	
Species	Measuring units	Susceptible	Cases	Deaths	Destroyed	Slaughtered			
Birds	Animals	3000	2512	2512	488	0			
Affected Population	Geese								

Prefecture/City	Number of outbreaks	District	Sub-district	Unit Type	Location	Latitude	Longitude	Start Date	End Date:
TAOYUAN COUNTY-other report - submitted	-			Farm	Pingzhen Township	24.956805	121.19822	12/01/2015	
Species	Measuring units	Susceptible	Cases	Deaths	Destroyed	Slaughtered			
Birds	Animals	2100	200	200	1900	0			
Affected Population	Breeding geese								

Prefecture/City	Number of outbreaks	District	Sub-district	Unit Type	Location	Latitude	Longitude	Start Date	End Date:
PINGTUNG COUNTY-other report - submitted	-			Farm	Chaozhou Township	22.5578	120.516	12/01/2015	
Species	Measuring units	Susceptible	Cases	Deaths	Destroyed	Slaughtered			
Birds	Animals	2450	2344	2344	106	0			
Affected Population	Geese								

Prefecture/City	Number of outbreaks	District	Sub-district	Unit Type	Location	Latitude	Longitude	Start Date	End Date:
YUNLIN COUNTY-other report - submitted	-			Farm	Sihu Township	23.626243	120.18299	12/01/2015	
Species	Measuring units	Susceptible	Cases	Deaths	Destroyed	Slaughtered			
Birds	Animals	1560	674	674	886	0			
Affected Population	Breeding geese								

Prefecture/City	Number of outbreaks	District	Sub-district	Unit Type	Location	Latitude	Longitude	Start Date	End Date:
YUNLIN COUNTY-other report - submitted	-			Farm	Sihu Township	23.655853	120.20757	12/01/2015	
Species	Measuring units	Susceptible	Cases	Deaths	Destroyed	Slaughtered			
Birds	Animals	2200	2104	2104	96	0			
Affected Population	Geese								

Prefecture/City	Number of outbreaks	District	Sub-district	Unit Type	Location	Latitude	Longitude	Start Date	End Date:
CHANGHUA COUNTY-other report - submitted	-			Farm	Fangyuan Township	23.9743889	120.38289	12/01/2015	
Species	Measuring units	Susceptible	Cases	Deaths	Destroyed	Slaughtered			
Birds	Animals	13000	200	200	12800	0			
Affected Population	Layer ducks								

Prefecture/City	Number of outbreaks	District	Sub-district	Unit Type	Location	Latitude	Longitude	Start Date	End Date:
PINGTUNG COUNTY-other report - submitted	-			Farm	Wandan Township	22.5843889	120.49733	12/01/2015	
Species	Measuring units	Susceptible	Cases	Deaths	Destroyed	Slaughtered			
Birds	Animals	11810	6933	6933	4877	0			
Affected Population	Geese								

Prefecture/City	Number of outbreaks	District	Sub-district	Unit Type	Location	Latitude	Longitude	Start Date	End Date:
PINGTUNG COUNTY-other report - submitted	-			Farm	Zhutian Township	22.6059	120.455	12/01/2015	
Species	Measuring units	Susceptible	Cases	Deaths	Destroyed	Slaughtered			
Birds	Animals	2400	1903	1903	497	0			
Affected Population	Geese								

Prefecture/City	Number of outbreaks	District	Sub-district	Unit Type	Location	Latitude	Longitude	Start Date	End Date:
PINGTUNG COUNTY-other report - submitted	-			Farm	Zhutian Township	22.5753	120.496	12/01/2015	
Species	Measuring units	Susceptible	Cases	Deaths	Destroyed	Slaughtered			
Birds	Animals	4800	4293	4293	507	0			
Affected Population	Geese								

Prefecture/City	Number of outbreaks	District	Sub-district	Unit Type	Location	Latitude	Longitude	Start Date	End Date:
-----------------	---------------------	----------	--------------	-----------	----------	----------	-----------	------------	-----------

Prefecture/City	Number of outbreaks	District	Sub-district	Unit Type	Location	Latitude	Longitude	Start Date	End Date:
YUNLIN COUNTY-other report - submitted	-			Farm	Sihu Township	23.653514	120.21893	12/01/2015	
Species	Measuring units	Susceptible	Cases	Deaths	Destroyed	Slaughtered			
Birds	Animals	2400	2204	2204	196	0			
Affected Population	Geese								

Prefecture/City	Number of outbreaks	District	Sub-district	Unit Type	Location	Latitude	Longitude	Start Date	End Date:
YUNLIN COUNTY-other report - submitted	-			Farm	Kouhu Township	23.58738	120.20075	12/01/2015	
Species	Measuring units	Susceptible	Cases	Deaths	Destroyed	Slaughtered			
Birds	Animals	6200	1800	1800			
Affected Population	Geese								

Prefecture/City	Number of outbreaks	District	Sub-district	Unit Type	Location	Latitude	Longitude	Start Date	End Date:
YUNLIN COUNTY-other report - submitted	-			Farm	Mailiao Township	23.782288	120.26055	12/01/2015	
Species	Measuring units	Susceptible	Cases	Deaths	Destroyed	Slaughtered			
Birds	Animals	6270	350	350			
Affected Population	Geese								

Prefecture/City	Number of outbreaks	District	Sub-district	Unit Type	Location	Latitude	Longitude	Start Date	End Date:
TAOYUAN COUNTY-other report - submitted	-			Not applicable	Dayuan Township	25.045306	121.18822	12/01/2015	
Species	Measuring units	Susceptible	Cases	Deaths	Destroyed	Slaughtered			
Birds	Animals	3198	1	1	3197	0			
Affected Population	Geese								

Prefecture/City	Number of outbreaks	District	Sub-district	Unit Type	Location	Latitude	Longitude	Start Date	End Date:
YUNLIN COUNTY-other report - submitted	-			Farm	Sihu Township	23.614918	120.20528	12/01/2015	
Species	Measuring units	Susceptible	Cases	Deaths	Destroyed	Slaughtered			
Birds	Animals	5190	4779	4779	411	0			
Affected Population	Geese								

Prefecture/City	Number of outbreaks	District	Sub-district	Unit Type	Location	Latitude	Longitude	Start Date	End Date:
YUNLIN COUNTY-other report - submitted	-			Farm	Sihu Township	23.621047	120.1944	12/01/2015	
Species	Measuring units	Susceptible	Cases	Deaths	Destroyed	Slaughtered			
Birds	Animals	1000	550	550			
Affected Population	Breeding geese								

Prefecture/City	Number of outbreaks	District	Sub-district	Unit Type	Location	Latitude	Longitude	Start Date	End Date:
-----------------	---------------------	----------	--------------	-----------	----------	----------	-----------	------------	-----------

Prefecture/City	Number of outbreaks	District	Sub-district	Unit Type	Location	Latitude	Longitude	Start Date	End Date:
YUNLIN COUNTY-other report - submitted	-			Farm	Kouhu Township	23.59583	120.18694	12/01/2015	
Species	Measuring units	Susceptible	Cases	Deaths	Destroyed	Slaughtered			
Birds	Animals	6500	6100	6100			
Affected Population	Geese								

Prefecture/City	Number of outbreaks	District	Sub-district	Unit Type	Location	Latitude	Longitude	Start Date	End Date:
PINGTUNG COUNTY-other report - submitted	-			Farm	Zhutian Township	22.5706	120.526	12/01/2015	
Species	Measuring units	Susceptible	Cases	Deaths	Destroyed	Slaughtered			
Birds	Animals	2380	2268	2268	112	0			
Affected Population	Geese								

Prefecture/City	Number of outbreaks	District	Sub-district	Unit Type	Location	Latitude	Longitude	Start Date	End Date:
PINGTUNG COUNTY-other report - submitted	-			Farm	Zhutian Township	22.618	120.501	12/01/2015	
Species	Measuring units	Susceptible	Cases	Deaths	Destroyed	Slaughtered			
Birds	Animals	2900	2694	2694	206	0			
Affected Population	Geese								

Prefecture/City	Number of outbreaks	District	Sub-district	Unit Type	Location	Latitude	Longitude	Start Date	End Date:
CHIAYI COUNTY-other report - submitted	-			Farm	Budai Township	23.42746	120.21759	12/01/2015	
Species	Measuring units	Susceptible	Cases	Deaths	Destroyed	Slaughtered			
Birds	Animals	2795	1874	1874	921	0			
Affected Population	Geese								

Prefecture/City	Number of outbreaks	District	Sub-district	Unit Type	Location	Latitude	Longitude	Start Date	End Date:
PINGTUNG COUNTY-other report - submitted	-			Farm	Wandan Township	22.5859	120.49	12/01/2015	
Species	Measuring units	Susceptible	Cases	Deaths	Destroyed	Slaughtered			
Birds	Animals	4800	4519	4519	281	0			
Affected Population	Geese								

Prefecture/City	Number of outbreaks	District	Sub-district	Unit Type	Location	Latitude	Longitude	Start Date	End Date:
PINGTUNG COUNTY-other report - submitted	-			Farm	Zhutian Township	22.618	120.501	13/01/2015	
Species	Measuring units	Susceptible	Cases	Deaths	Destroyed	Slaughtered			
Birds	Animals	3500	1204	1204	2296	0			
Affected Population	Geese								

Prefecture/City	Number of outbreaks	District	Sub-district	Unit Type	Location	Latitude	Longitude	Start Date	End Date:
YUNLIN COUNTY-other report - submitted	-			Farm	Mailiao Township	23.7998	120.273	13/01/2015	

Follow-up report No.: 8, Report reference: , OIE Ref: 17131, Report Date: 11/02/2015, Country: Chinese Taipei

Prefecture/City	Number of outbreaks	District	Sub-district	Unit Type	Location	Latitude	Longitude	Start Date	End Date:
Species	Measuring units	Susceptible	Cases	Deaths	Destroyed	Slaughtered			
Birds	Animals	12000	800	800			
Affected Population	Geese								

Prefecture/City	Number of outbreaks	District	Sub-district	Unit Type	Location	Latitude	Longitude	Start Date	End Date:
YUNLIN COUNTY-other report - submitted	-			Farm	Dongshi Township	23.7098	120.258	13/01/2015	
Species	Measuring units	Susceptible	Cases	Deaths	Destroyed	Slaughtered			
Birds	Animals	3600	1408	1408	2192	0			
Affected Population	Geese								

Prefecture/City	Number of outbreaks	District	Sub-district	Unit Type	Location	Latitude	Longitude	Start Date	End Date:
CHANGHUA COUNTY-other report - submitted	-			Farm	Zhutang Township	23.8627	120.409	13/01/2015	
Species	Measuring units	Susceptible	Cases	Deaths	Destroyed	Slaughtered			
Birds	Animals	1200	999	999	201	0			
Affected Population	Geese								

Prefecture/City	Number of outbreaks	District	Sub-district	Unit Type	Location	Latitude	Longitude	Start Date	End Date:
PINGTUNG COUNTY-other report - submitted	-			Farm	Zhutian Township	22.6179	120.503	13/01/2015	
Species	Measuring units	Susceptible	Cases	Deaths	Destroyed	Slaughtered			
Birds	Animals	2200	1700	1700	500	0			
Affected Population	Geese								

Prefecture/City	Number of outbreaks	District	Sub-district	Unit Type	Location	Latitude	Longitude	Start Date	End Date:
KAOHSIUNG-other report - submitted	-			Farm	Meinong District	22.8873	120.561	13/01/2015	
Species	Measuring units	Susceptible	Cases	Deaths	Destroyed	Slaughtered			
Birds	Animals	3000	518	518	2482	0			
Affected Population	Geese								

Prefecture/City	Number of outbreaks	District	Sub-district	Unit Type	Location	Latitude	Longitude	Start Date	End Date:
YUNLIN COUNTY-other report - submitted	-			Farm	Taixi Township	23.7141	120.228	13/01/2015	
Species	Measuring units	Susceptible	Cases	Deaths	Destroyed	Slaughtered			
Birds	Animals	5500	2607	2607	2893	0			
Affected Population	Geese								

Prefecture/City	Number of outbreaks	District	Sub-district	Unit Type	Location	Latitude	Longitude	Start Date	End Date:
PINGTUNG COUNTY-other report - submitted	-			Farm	Wandan Township	22.5997	120.509	13/01/2015	
Species	Measuring units	Susceptible	Cases	Deaths	Destroyed	Slaughtered			
Birds	Animals	9000	4145	4145	4855	0			
Affected Population	3,000 geese: 2,745 cases, 255 destroyed 6,000 ducks: 1,400 cases, 4,600 destroyed								

Follow-up report No.: 8, Report reference: , OIE Ref: 17131, Report Date: 11/02/2015, Country: Chinese Taipei

Prefecture/City	Number of outbreaks	District	Sub-district	Unit Type	Location	Latitude	Longitude	Start Date	End Date:
YUNLIN COUNTY-other report - submitted	-			Farm	Sihu Township	23.6484	120.222	13/01/2015	
Species	Measuring units	Susceptible	Cases	Deaths	Destroyed	Slaughtered			
Birds	Animals	2200	1319	1319	881	0			
Affected Population	Breeding geese								

Prefecture/City	Number of outbreaks	District	Sub-district	Unit Type	Location	Latitude	Longitude	Start Date	End Date:
YUNLIN COUNTY-other report - submitted	-			Farm	Taixi Township	23.7249	120.241	13/01/2015	
Species	Measuring units	Susceptible	Cases	Deaths	Destroyed	Slaughtered			
Birds	Animals	2580	1415	1415	1165	0			
Affected Population	Breeding geese								

Prefecture/City	Number of outbreaks	District	Sub-district	Unit Type	Location	Latitude	Longitude	Start Date	End Date:
YUNLIN COUNTY-other report - submitted	-			Farm	Sihu Township	23.6247	120.184	13/01/2015	
Species	Measuring units	Susceptible	Cases	Deaths	Destroyed	Slaughtered			
Birds	Animals	1200	30	30			
Affected Population	Geese								

Prefecture/City	Number of outbreaks	District	Sub-district	Unit Type	Location	Latitude	Longitude	Start Date	End Date:
PINGTUNG COUNTY-other report - submitted	-			Farm	Nanzhou Township	22.4797	120.531	13/01/2015	
Species	Measuring units	Susceptible	Cases	Deaths	Destroyed	Slaughtered			
Birds	Animals	2500	2411	2411	89	0			
Affected Population	Geese								

Prefecture/City	Number of outbreaks	District	Sub-district	Unit Type	Location	Latitude	Longitude	Start Date	End Date:
PINGTUNG COUNTY-other report - submitted	-			Farm	Wandan Township	22.6156	120.5	13/01/2015	
Species	Measuring units	Susceptible	Cases	Deaths	Destroyed	Slaughtered			
Birds	Animals	2520	2314	2314	206	0			
Affected Population	Geese								

Prefecture/City	Number of outbreaks	District	Sub-district	Unit Type	Location	Latitude	Longitude	Start Date	End Date:
YUNLIN COUNTY-other report - submitted	-			Farm	Dongshi Township	23.6967	120.235	13/01/2015	
Species	Measuring units	Susceptible	Cases	Deaths	Destroyed	Slaughtered			
Birds	Animals	3600	2438	2438	1162	0			
Affected Population	Geese								

Prefecture/City	Number of outbreaks	District	Sub-district	Unit Type	Location	Latitude	Longitude	Start Date	End Date:
-----------------	---------------------	----------	--------------	-----------	----------	----------	-----------	------------	-----------

Prefecture/City	Number of outbreaks	District	Sub-district	Unit Type	Location	Latitude	Longitude	Start Date	End Date:
YUNLIN COUNTY-other report - submitted	-			Farm	Sihu Township	23.6527	120.24	14/01/2015	
Species	Measuring units	Susceptible	Cases	Deaths	Destroyed	Slaughtered			
Birds	Animals	3700	300	300			
Affected Population	Breeding geese								

Prefecture/City	Number of outbreaks	District	Sub-district	Unit Type	Location	Latitude	Longitude	Start Date	End Date:
YUNLIN COUNTY-other report - submitted	-			Farm	Sihu Township	23.6337	120.194	14/01/2015	
Species	Measuring units	Susceptible	Cases	Deaths	Destroyed	Slaughtered			
Birds	Animals	1240	513	513	727	0			
Affected Population	Geese								

Prefecture/City	Number of outbreaks	District	Sub-district	Unit Type	Location	Latitude	Longitude	Start Date	End Date:
YUNLIN COUNTY-other report - submitted	-			Farm	Dongshi Township	23.6876	120.247	14/01/2015	
Species	Measuring units	Susceptible	Cases	Deaths	Destroyed	Slaughtered			
Birds	Animals	1650	150	150			
Affected Population	Breeding geese								

Prefecture/City	Number of outbreaks	District	Sub-district	Unit Type	Location	Latitude	Longitude	Start Date	End Date:
CHIAYI COUNTY-other report - submitted	-			Farm	Taibao City	23.4513	120.347	14/01/2015	
Species	Measuring units	Susceptible	Cases	Deaths	Destroyed	Slaughtered			
Birds	Animals	2980	352	352	2628	0			
Affected Population	Geese								

Prefecture/City	Number of outbreaks	District	Sub-district	Unit Type	Location	Latitude	Longitude	Start Date	End Date:
PINGTUNG COUNTY-other report - submitted	-			Farm	Zhutian Township	22.6156	120.512	14/01/2015	
Species	Measuring units	Susceptible	Cases	Deaths	Destroyed	Slaughtered			
Birds	Animals	4700	300	300			
Affected Population	Geese								

Prefecture/City	Number of outbreaks	District	Sub-district	Unit Type	Location	Latitude	Longitude	Start Date	End Date:
PINGTUNG COUNTY-other report - submitted	-			Farm	Wandan Township	22.5648	120.491	14/01/2015	
Species	Measuring units	Susceptible	Cases	Deaths	Destroyed	Slaughtered			
Birds	Animals	4500	2100	2100			
Affected Population	Geese								

Prefecture/City	Number of outbreaks	District	Sub-district	Unit Type	Location	Latitude	Longitude	Start Date	End Date:
PINGTUNG COUNTY-other report - submitted	-			Farm	Pingtung City	22.6341	120.468	14/01/2015	

Follow-up report No.: 8, Report reference: , OIE Ref: 17131, Report Date: 11/02/2015, Country: Chinese Taipei

Prefecture/City	Number of outbreaks	District	Sub-district	Unit Type	Location	Latitude	Longitude	Start Date	End Date:
Species	Measuring units	Susceptible	Cases	Deaths	Destroyed	Slaughtered			
Birds	Animals	950	...	0			
Affected Population	Geese								

Prefecture/City	Number of outbreaks	District	Sub-district	Unit Type	Location	Latitude	Longitude	Start Date	End Date:
PINGTUNG COUNTY-other report - submitted	-			Farm	Zhutian Township	22.6248	120.506	14/01/2015	
Species	Measuring units	Susceptible	Cases	Deaths	Destroyed	Slaughtered			
Birds	Animals	4100	...	0			
Affected Population	Geese								

Prefecture/City	Number of outbreaks	District	Sub-district	Unit Type	Location	Latitude	Longitude	Start Date	End Date:
PINGTUNG COUNTY-other report - submitted	-			Farm	Wandan Township	22.6039	120.485	14/01/2015	
Species	Measuring units	Susceptible	Cases	Deaths	Destroyed	Slaughtered			
Birds	Animals	6700	6310	6310			
Affected Population	Geese								

Prefecture/City	Number of outbreaks	District	Sub-district	Unit Type	Location	Latitude	Longitude	Start Date	End Date:
PINGTUNG COUNTY-other report - submitted	-			Farm	Neipu Township	22.6924	120.483	14/01/2015	
Species	Measuring units	Susceptible	Cases	Deaths	Destroyed	Slaughtered			
Birds	Animals	6800	500	500			
Affected Population	Geese								

Prefecture/City	Number of outbreaks	District	Sub-district	Unit Type	Location	Latitude	Longitude	Start Date	End Date:
PINGTUNG COUNTY-other report - submitted	-			Farm	Zhutian Township	22.5831	120.5	14/01/2015	
Species	Measuring units	Susceptible	Cases	Deaths	Destroyed	Slaughtered			
Birds	Animals	2600	1150	1150			
Affected Population	Geese								

Prefecture/City	Number of outbreaks	District	Sub-district	Unit Type	Location	Latitude	Longitude	Start Date	End Date:
YUNLIN COUNTY-other report - submitted	-			Farm	Sihu Township	23.6353	120.205	14/01/2015	
Species	Measuring units	Susceptible	Cases	Deaths	Destroyed	Slaughtered			
Birds	Animals	2600	2513	2513	87	0			
Affected Population	Geese								

Prefecture/City	Number of outbreaks	District	Sub-district	Unit Type	Location	Latitude	Longitude	Start Date	End Date:
YUNLIN COUNTY-other report - submitted	-			Farm	Dongshi Township	23.6833	120.23	14/01/2015	
Species	Measuring units	Susceptible	Cases	Deaths	Destroyed	Slaughtered			
Birds	Animals	5033	156	156			
Affected Population	Geese								

Follow-up report No.: 8, Report reference: , OIE Ref: 17131, Report Date: 11/02/2015, Country: Chinese Taipei

Prefecture/City	Number of outbreaks	District	Sub-district	Unit Type	Location	Latitude	Longitude	Start Date	End Date:
CHANGHUA COUNTY-other report - submitted	-			Farm	Shengang Township	24.1579	120.479	14/01/2015	
Species	Measuring units	Susceptible	Cases	Deaths	Destroyed	Slaughtered			
Birds	Animals	50	3	3	47	0			
Affected Population	Native chicken								

Prefecture/City	Number of outbreaks	District	Sub-district	Unit Type	Location	Latitude	Longitude	Start Date	End Date:
CHIAYI COUNTY-other report - submitted	-			Farm	Budai Township	23.4289	120.217	14/01/2015	
Species	Measuring units	Susceptible	Cases	Deaths	Destroyed	Slaughtered			
Birds	Animals	2800	1178	1178	1622	0			
Affected Population	Geese								

Prefecture/City	Number of outbreaks	District	Sub-district	Unit Type	Location	Latitude	Longitude	Start Date	End Date:
PINGTUNG COUNTY-other report - submitted	-			Farm	Wandan Township	22.5869	120.49	14/01/2015	
Species	Measuring units	Susceptible	Cases	Deaths	Destroyed	Slaughtered			
Birds	Animals	3200	700	700			
Affected Population	Geese								

Prefecture/City	Number of outbreaks	District	Sub-district	Unit Type	Location	Latitude	Longitude	Start Date	End Date:
PINGTUNG COUNTY-other report - submitted	-			Farm	Pingtung City	22.6416	120.483	14/01/2015	
Species	Measuring units	Susceptible	Cases	Deaths	Destroyed	Slaughtered			
Birds	Animals	1300	...	0			
Affected Population	Geese								

Prefecture/City	Number of outbreaks	District	Sub-district	Unit Type	Location	Latitude	Longitude	Start Date	End Date:
PINGTUNG COUNTY-other report - submitted	-			Farm	Zhutian Township	22.6244	120.505	14/01/2015	
Species	Measuring units	Susceptible	Cases	Deaths	Destroyed	Slaughtered			
Birds	Animals	4100	...	0			
Affected Population	Geese								

Prefecture/City	Number of outbreaks	District	Sub-district	Unit Type	Location	Latitude	Longitude	Start Date	End Date:
PINGTUNG COUNTY-other report - submitted	-			Farm	Wandan Township	22.6242	120.5	14/01/2015	
Species	Measuring units	Susceptible	Cases	Deaths	Destroyed	Slaughtered			
Birds	Animals	2500	...	0			
Affected Population	Geese								

Prefecture/City	Number of outbreaks	District	Sub-district	Unit Type	Location	Latitude	Longitude	Start Date	End Date:
-----------------	---------------------	----------	--------------	-----------	----------	----------	-----------	------------	-----------

Prefecture/City	Number of outbreaks	District	Sub-district	Unit Type	Location	Latitude	Longitude	Start Date	End Date:
Species	Measuring units	Susceptible	Cases	Deaths	Destroyed	Slaughtered			
PINGTUNG COUNTY-other report - submitted	-			Farm	Neipu Township	22.6736	120.569	14/01/2015	
Species	Measuring units	Susceptible	Cases	Deaths	Destroyed	Slaughtered			
Birds	Animals	16000	1000	1000			
Affected Population	Geese								

Prefecture/City	Number of outbreaks	District	Sub-district	Unit Type	Location	Latitude	Longitude	Start Date	End Date:
Species	Measuring units	Susceptible	Cases	Deaths	Destroyed	Slaughtered			
CHIAYI COUNTY-other report - submitted	-			Farm	Dongshi Township	23.4284	120.215	14/01/2015	
Species	Measuring units	Susceptible	Cases	Deaths	Destroyed	Slaughtered			
Birds	Animals	7320	1649	1649	5671	0			
Affected Population	Geese								

Prefecture/City	Number of outbreaks	District	Sub-district	Unit Type	Location	Latitude	Longitude	Start Date	End Date:
Species	Measuring units	Susceptible	Cases	Deaths	Destroyed	Slaughtered			
YUNLIN COUNTY-other report - submitted	-			Farm	Sihu Township	23.6351	120.205	14/01/2015	
Species	Measuring units	Susceptible	Cases	Deaths	Destroyed	Slaughtered			
Birds	Animals	2500	2381	2381	119	0			
Affected Population	Geese								

Prefecture/City	Number of outbreaks	District	Sub-district	Unit Type	Location	Latitude	Longitude	Start Date	End Date:
Species	Measuring units	Susceptible	Cases	Deaths	Destroyed	Slaughtered			
YUNLIN COUNTY-other report - submitted	-			Farm	Dongshi Township	23.7128	120.247	14/01/2015	
Species	Measuring units	Susceptible	Cases	Deaths	Destroyed	Slaughtered			
Birds	Animals	2600	300	300			
Affected Population	Breeding geese								

Prefecture/City	Number of outbreaks	District	Sub-district	Unit Type	Location	Latitude	Longitude	Start Date	End Date:
Species	Measuring units	Susceptible	Cases	Deaths	Destroyed	Slaughtered			
YUNLIN COUNTY-other report - submitted	-			Farm	Sihu Township	23.6517	120.239	14/01/2015	
Species	Measuring units	Susceptible	Cases	Deaths	Destroyed	Slaughtered			
Birds	Animals	3300	15	15			
Affected Population	Breeding geese								

Prefecture/City	Number of outbreaks	District	Sub-district	Unit Type	Location	Latitude	Longitude	Start Date	End Date:
Species	Measuring units	Susceptible	Cases	Deaths	Destroyed	Slaughtered			
YUNLIN COUNTY-other report - submitted	-			Farm	Sihu Township	23.6341	120.182	14/01/2015	
Species	Measuring units	Susceptible	Cases	Deaths	Destroyed	Slaughtered			
Birds	Animals	2000	770	770	1230	0			
Affected Population	Breeding geese								

Prefecture/City	Number of outbreaks	District	Sub-district	Unit Type	Location	Latitude	Longitude	Start Date	End Date:
Species	Measuring units	Susceptible	Cases	Deaths	Destroyed	Slaughtered			
CHIAYI COUNTY-other report - submitted	-			Farm	Budai Township	23.4301	120.209	14/01/2015	
Species	Measuring units	Susceptible	Cases	Deaths	Destroyed	Slaughtered			

Follow-up report No.: 8, Report reference: , OIE Ref: 17131, Report Date: 11/02/2015, Country: Chinese Taipei

Prefecture/City	Number of outbreaks	District	Sub-district	Unit Type	Location	Latitude	Longitude	Start Date	End Date:
Species	Measuring units	Susceptible	Cases	Deaths	Destroyed	Slaughtered			
Birds	Animals	2140	307	307	1833	0			
Affected Population	Geese								

Prefecture/City	Number of outbreaks	District	Sub-district	Unit Type	Location	Latitude	Longitude	Start Date	End Date:
CHIAYI COUNTY-other report - submitted	-			Farm	Budai Township	23.4258	120.209	14/01/2015	
Species	Measuring units	Susceptible	Cases	Deaths	Destroyed	Slaughtered			
Birds	Animals	4720	394	394	4326	0			
Affected Population	Geese								

Prefecture/City	Number of outbreaks	District	Sub-district	Unit Type	Location	Latitude	Longitude	Start Date	End Date:
PINGTUNG COUNTY-other report - submitted	-			Farm	Zhutian Township	22.62	120.5	14/01/2015	
Species	Measuring units	Susceptible	Cases	Deaths	Destroyed	Slaughtered			
Birds	Animals	2500	...	0			
Affected Population	Geese								

Prefecture/City	Number of outbreaks	District	Sub-district	Unit Type	Location	Latitude	Longitude	Start Date	End Date:
PINGTUNG COUNTY-other report - submitted	-			Farm	Wandan Township	22.6115	120.501	14/01/2015	
Species	Measuring units	Susceptible	Cases	Deaths	Destroyed	Slaughtered			
Birds	Animals	7800	200	200			
Affected Population	Layer ducks								

Prefecture/City	Number of outbreaks	District	Sub-district	Unit Type	Location	Latitude	Longitude	Start Date	End Date:
PINGTUNG COUNTY-other report - submitted	-			Farm	Wandan Township	22.6198	120.449	14/01/2015	
Species	Measuring units	Susceptible	Cases	Deaths	Destroyed	Slaughtered			
Birds	Animals	3600	1600	1600			
Affected Population	Geese								

Prefecture/City	Number of outbreaks	District	Sub-district	Unit Type	Location	Latitude	Longitude	Start Date	End Date:
PINGTUNG COUNTY-other report - submitted	-			Farm	Fangliao Township	22.4494	120.567	14/01/2015	
Species	Measuring units	Susceptible	Cases	Deaths	Destroyed	Slaughtered			
Birds	Animals	4540	240	240			
Affected Population	Geese								

Prefecture/City	Number of outbreaks	District	Sub-district	Unit Type	Location	Latitude	Longitude	Start Date	End Date:
YUNLIN COUNTY-other report - submitted	-			Farm	Kouhu Township	23.6116	120.171	15/01/2015	
Species	Measuring units	Susceptible	Cases	Deaths	Destroyed	Slaughtered			
Birds	Animals	1300	50	50			
Affected Population	Breeding geese								

Prefecture/City	Number of outbreaks	District	Sub-district	Unit Type	Location	Latitude	Longitude	Start Date	End Date:
YUNLIN COUNTY-other report - submitted	-			Farm	Huwei Township	23.7358	120.49	15/01/2015	
Species	Measuring units	Susceptible	Cases	Deaths	Destroyed	Slaughtered			
Birds	Animals	3800	300	300			
Affected Population	Breeding geese								

Prefecture/City	Number of outbreaks	District	Sub-district	Unit Type	Location	Latitude	Longitude	Start Date	End Date:
YUNLIN COUNTY-other report - submitted	-			Farm	Dongshi Township	23.7287	120.254	15/01/2015	
Species	Measuring units	Susceptible	Cases	Deaths	Destroyed	Slaughtered			
Birds	Animals	4900	300	300			
Affected Population	Geese								

Prefecture/City	Number of outbreaks	District	Sub-district	Unit Type	Location	Latitude	Longitude	Start Date	End Date:
CHIAYI COUNTY-other report - submitted	-			Farm	Shuishang Township	23.415	120.357	15/01/2015	
Species	Measuring units	Susceptible	Cases	Deaths	Destroyed	Slaughtered			
Birds	Animals	820	30	30			
Affected Population	Breeding geese								

Prefecture/City	Number of outbreaks	District	Sub-district	Unit Type	Location	Latitude	Longitude	Start Date	End Date:
YUNLIN COUNTY-other report - submitted	-			Farm	Kouhu Township	23.6127	120.179	15/01/2015	
Species	Measuring units	Susceptible	Cases	Deaths	Destroyed	Slaughtered			
Birds	Animals	4550	500	500			
Affected Population	Breeding geese								

Prefecture/City	Number of outbreaks	District	Sub-district	Unit Type	Location	Latitude	Longitude	Start Date	End Date:
CHIAYI COUNTY-other report - submitted	-			Farm	Budai Township	23.4275	120.218	15/01/2015	
Species	Measuring units	Susceptible	Cases	Deaths	Destroyed	Slaughtered			
Birds	Animals	2950	965	965	1985	0			
Affected Population	Geese								

Prefecture/City	Number of outbreaks	District	Sub-district	Unit Type	Location	Latitude	Longitude	Start Date	End Date:
YUNLIN COUNTY-other report - submitted	-			Farm	Taixi Township	23.7354	120.221	15/01/2015	
Species	Measuring units	Susceptible	Cases	Deaths	Destroyed	Slaughtered			
Birds	Animals	1100	50	50			
Affected Population	Geese								

Prefecture/City	Number of outbreaks	District	Sub-district	Unit Type	Location	Latitude	Longitude	Start Date	End Date:
YUNLIN COUNTY-other report - submitted	-			Farm	Dongshi Township	23.67805	120.234	16/01/2015	

Prefecture/City	Number of outbreaks	District	Sub-district	Unit Type	Location	Latitude	Longitude	Start Date	End Date:
Species	Measuring units	Susceptible	Cases	Deaths	Destroyed	Slaughtered			
Birds	Animals	3480	80	80			
Affected Population	Geese								

Prefecture/City	Number of outbreaks	District	Sub-district	Unit Type	Location	Latitude	Longitude	Start Date	End Date:
YUNLIN COUNTY-other report - submitted	-			Farm	Sihu Township	23.63692	120.201	16/01/2015	
Species	Measuring units	Susceptible	Cases	Deaths	Destroyed	Slaughtered			
Birds	Animals	900	400	400			
Affected Population	Breeding geese								

Prefecture/City	Number of outbreaks	District	Sub-district	Unit Type	Location	Latitude	Longitude	Start Date	End Date:
YUNLIN COUNTY-other report - submitted	-			Farm	Sihu Township	23.6379	120.201	16/01/2015	
Species	Measuring units	Susceptible	Cases	Deaths	Destroyed	Slaughtered			
Birds	Animals	2000	200	200			
Affected Population	Breeding geese								

Prefecture/City	Number of outbreaks	District	Sub-district	Unit Type	Location	Latitude	Longitude	Start Date	End Date:
YUNLIN COUNTY-other report - submitted	-			Farm	Mailiao Township	23.7854	120.277	16/01/2015	
Species	Measuring units	Susceptible	Cases	Deaths	Destroyed	Slaughtered			
Birds	Animals	3550	250	250			
Affected Population	Ducks								

Prefecture/City	Number of outbreaks	District	Sub-district	Unit Type	Location	Latitude	Longitude	Start Date	End Date:
CHIAYI COUNTY-other report - submitted	-			Farm	Dalin Township	23.62246	120.417	16/01/2015	
Species	Measuring units	Susceptible	Cases	Deaths	Destroyed	Slaughtered			
Birds	Animals	1950	410	410	1540	0			
Affected Population	Breeding geese								

Prefecture/City	Number of outbreaks	District	Sub-district	Unit Type	Location	Latitude	Longitude	Start Date	End Date:
KAOHSIUNG-other report - submitted	-			Farm	Meinong District	22.8935	120.289	16/01/2015	
Species	Measuring units	Susceptible	Cases	Deaths	Destroyed	Slaughtered			
Birds	Animals	3000	160	160	2840	0			
Affected Population	Ducks								

Prefecture/City	Number of outbreaks	District	Sub-district	Unit Type	Location	Latitude	Longitude	Start Date	End Date:
PINGTUNG COUNTY-other report - submitted	-			Farm	Zhutian Township	22.61014	120.517	16/01/2015	
Species	Measuring units	Susceptible	Cases	Deaths	Destroyed	Slaughtered			
Birds	Animals	3200	3200	3200			
Affected Population	Geese								

Species	Measuring units	Susceptible	Cases	Deaths	Destroyed	Slaughtered			
Prefecture/City	Number of outbreaks	District	Sub-district	Unit Type	Location	Latitude	Longitude	Start Date	End Date:
CHANGHUA COUNTY-other report - submitted	-			Farm	Fangyuan Township	23.94146	120.378	16/01/2015	
Species	Measuring units	Susceptible	Cases	Deaths	Destroyed	Slaughtered			
Birds	Animals	7390	100	100			
Affected Population	Geese								

Prefecture/City	Number of outbreaks	District	Sub-district	Unit Type	Location	Latitude	Longitude	Start Date	End Date:
YUNLIN COUNTY-other report - submitted	-			Farm	Sihu Township	23.65503	120.216	16/01/2015	
Species	Measuring units	Susceptible	Cases	Deaths	Destroyed	Slaughtered			
Birds	Animals	5000	4100	4100			
Affected Population	Geese								

Prefecture/City	Number of outbreaks	District	Sub-district	Unit Type	Location	Latitude	Longitude	Start Date	End Date:
YUNLIN COUNTY-other report - submitted	-			Farm	Dongshi Township	23.6805	120.237	16/01/2015	
Species	Measuring units	Susceptible	Cases	Deaths	Destroyed	Slaughtered			
Birds	Animals	11500	500	500			
Affected Population	Geese								

Prefecture/City	Number of outbreaks	District	Sub-district	Unit Type	Location	Latitude	Longitude	Start Date	End Date:
YUNLIN COUNTY-other report - submitted	-			Farm	Dongshi Township	23.7344	120.258	16/01/2015	
Species	Measuring units	Susceptible	Cases	Deaths	Destroyed	Slaughtered			
Birds	Animals	3600	100	100			
Affected Population	Geese								

Prefecture/City	Number of outbreaks	District	Sub-district	Unit Type	Location	Latitude	Longitude	Start Date	End Date:
YUNLIN COUNTY-other report - submitted	-			Farm	Kouhu Township	23.62023	120.159	16/01/2015	
Species	Measuring units	Susceptible	Cases	Deaths	Destroyed	Slaughtered			
Birds	Animals	2240	140	140			
Affected Population	Geese								

Prefecture/City	Number of outbreaks	District	Sub-district	Unit Type	Location	Latitude	Longitude	Start Date	End Date:
KAOHSIUNG-other report - submitted	-			Farm	Luzhu District	22.85572	120.272	16/01/2015	
Species	Measuring units	Susceptible	Cases	Deaths	Destroyed	Slaughtered			
Birds	Animals	1904	68	68	1836	0			
Affected Population	Geese								

Prefecture/City	Number of outbreaks	District	Sub-district	Unit Type	Location	Latitude	Longitude	Start Date	End Date:
YUNLIN COUNTY-other report - submitted	-			Farm	Sihu Township	23.63599	120.2	16/01/2015	

Prefecture/City	Number of outbreaks	District	Sub-district	Unit Type	Location	Latitude	Longitude	Start Date	End Date:
Species	Measuring units	Susceptible	Cases	Deaths	Destroyed	Slaughtered			
Birds	Animals	1600	300	300			
Affected Population	Breeding geese								

Prefecture/City	Number of outbreaks	District	Sub-district	Unit Type	Location	Latitude	Longitude	Start Date	End Date:
YUNLIN COUNTY-other report - submitted	-			Farm	Sihu Township	23.60955	120.206	16/01/2015	
Species	Measuring units	Susceptible	Cases	Deaths	Destroyed	Slaughtered			
Birds	Animals	2550	420	420			
Affected Population	Geese								

Prefecture/City	Number of outbreaks	District	Sub-district	Unit Type	Location	Latitude	Longitude	Start Date	End Date:
YUNLIN COUNTY-other report - submitted	-			Farm	Dongshi Township	23.70995	120.251	16/01/2015	
Species	Measuring units	Susceptible	Cases	Deaths	Destroyed	Slaughtered			
Birds	Animals	4760	260	260			
Affected Population	Geese								

Prefecture/City	Number of outbreaks	District	Sub-district	Unit Type	Location	Latitude	Longitude	Start Date	End Date:
YUNLIN COUNTY-other report - submitted	-			Farm	Dongshi Township	23.72417	120.267	16/01/2015	
Species	Measuring units	Susceptible	Cases	Deaths	Destroyed	Slaughtered			
Birds	Animals	3200	200	200			
Affected Population	Geese								

Prefecture/City	Number of outbreaks	District	Sub-district	Unit Type	Location	Latitude	Longitude	Start Date	End Date:
KAOHSIUNG-other report - submitted	-			Farm	Alian District	22.85806	120.523	16/01/2015	
Species	Measuring units	Susceptible	Cases	Deaths	Destroyed	Slaughtered			
Birds	Animals	2930	2355	2355	575	0			
Affected Population	Geese								

Prefecture/City	Number of outbreaks	District	Sub-district	Unit Type	Location	Latitude	Longitude	Start Date	End Date:
PINGTUNG COUNTY-other report - submitted	-			Farm	Ligang Township	22.82802	120.518	16/01/2015	
Species	Measuring units	Susceptible	Cases	Deaths	Destroyed	Slaughtered			
Birds	Animals	2570	800	800			
Affected Population	Geese								

Prefecture/City	Number of outbreaks	District	Sub-district	Unit Type	Location	Latitude	Longitude	Start Date	End Date:
YUNLIN COUNTY-other report - submitted	-			Farm	Dongshi Township	23.70151	120.24	16/01/2015	
Species	Measuring units	Susceptible	Cases	Deaths	Destroyed	Slaughtered			
Birds	Animals	4800	1200	1200			
Affected Population	Geese								

Prefecture/City	Number of outbreaks	District	Sub-district	Unit Type	Location	Latitude	Longitude	Start Date	End Date:
YUNLIN COUNTY-other report - submitted	-			Farm	Dongshi Township	23.71646	120.247	16/01/2015	
Species	Measuring units	Susceptible	Cases	Deaths	Destroyed	Slaughtered			
Birds	Animals	2200	900	900			
Affected Population	Breeding geese								

Prefecture/City	Number of outbreaks	District	Sub-district	Unit Type	Location	Latitude	Longitude	Start Date	End Date:
PINGTUNG COUNTY-other report - submitted	-			Farm	Zhutian Township	22.61012	120.516	16/01/2015	
Species	Measuring units	Susceptible	Cases	Deaths	Destroyed	Slaughtered			
Birds	Animals	2600	2600	2600			
Affected Population	Geese								

Prefecture/City	Number of outbreaks	District	Sub-district	Unit Type	Location	Latitude	Longitude	Start Date	End Date:
CHANGHUA COUNTY-other report - submitted	-			Farm	Fangyuan Township	23.9362	120.35	16/01/2015	
Species	Measuring units	Susceptible	Cases	Deaths	Destroyed	Slaughtered			
Birds	Animals	9000	2565	2565	6435	0			
Affected Population	Geese								

Prefecture/City	Number of outbreaks	District	Sub-district	Unit Type	Location	Latitude	Longitude	Start Date	End Date:
YUNLIN COUNTY-other report - submitted	-			Farm	Sihu Township	23.63735	120.201	16/01/2015	
Species	Measuring units	Susceptible	Cases	Deaths	Destroyed	Slaughtered			
Birds	Animals	2200	200	200			
Affected Population	Breeding geese								

Prefecture/City	Number of outbreaks	District	Sub-district	Unit Type	Location	Latitude	Longitude	Start Date	End Date:
CHIAYI COUNTY-other report - submitted	-			Farm	Dongshi Township	23.49849	120.177	16/01/2015	
Species	Measuring units	Susceptible	Cases	Deaths	Destroyed	Slaughtered			
Birds	Animals	1500	1408	1408	92	0			
Affected Population	Geese								

Prefecture/City	Number of outbreaks	District	Sub-district	Unit Type	Location	Latitude	Longitude	Start Date	End Date:
CHIAYI COUNTY-other report - submitted	-			Farm	Taibao City	23.45206	120.3296	17/01/2015	
Species	Measuring units	Susceptible	Cases	Deaths	Destroyed	Slaughtered			
Birds	Animals	10000	140	140			
Affected Population	Native chicken								

Prefecture/City	Number of outbreaks	District	Sub-district	Unit Type	Location	Latitude	Longitude	Start Date	End Date:
YUNLIN COUNTY-other report - submitted	-			Farm	Sihu Township	23.60384	120.219	17/01/2015	

Prefecture/City	Number of outbreaks	District	Sub-district	Unit Type	Location	Latitude	Longitude	Start Date	End Date:
Species	Measuring units	Susceptible	Cases	Deaths	Destroyed	Slaughtered			
Birds	Animals	2400	300	300			
Affected Population	Geese								

Prefecture/City	Number of outbreaks	District	Sub-district	Unit Type	Location	Latitude	Longitude	Start Date	End Date:
YUNLIN COUNTY-other report - submitted	-			Farm	Sihu Township	23.65246	120.241	17/01/2015	
Species	Measuring units	Susceptible	Cases	Deaths	Destroyed	Slaughtered			
Birds	Animals	19000	2000	2000			
Affected Population	Breeding geese								

Prefecture/City	Number of outbreaks	District	Sub-district	Unit Type	Location	Latitude	Longitude	Start Date	End Date:
YUNLIN COUNTY-other report - submitted	-			Farm	Sihu Township	23.65322	120.24	17/01/2015	
Species	Measuring units	Susceptible	Cases	Deaths	Destroyed	Slaughtered			
Birds	Animals	5500	500	500			
Affected Population	Breeding geese								

Prefecture/City	Number of outbreaks	District	Sub-district	Unit Type	Location	Latitude	Longitude	Start Date	End Date:
YUNLIN COUNTY-other report - submitted	-			Farm	Dongshi Township	23.72777	120.242	17/01/2015	
Species	Measuring units	Susceptible	Cases	Deaths	Destroyed	Slaughtered			
Birds	Animals	2780	430	430			
Affected Population	Geese								

Prefecture/City	Number of outbreaks	District	Sub-district	Unit Type	Location	Latitude	Longitude	Start Date	End Date:
YUNLIN COUNTY-other report - submitted	-			Farm	Taixi Township	23.74651	120.236	17/01/2015	
Species	Measuring units	Susceptible	Cases	Deaths	Destroyed	Slaughtered			
Birds	Animals	3600	400	400			
Affected Population	Geese								

Prefecture/City	Number of outbreaks	District	Sub-district	Unit Type	Location	Latitude	Longitude	Start Date	End Date:
PINGTUNG COUNTY-other report - submitted	-			Farm	Chaozhou Township	22.518306	120.5444	17/01/2015	
Species	Measuring units	Susceptible	Cases	Deaths	Destroyed	Slaughtered			
Birds	Animals	2320	200	200			
Affected Population	Geese								

Prefecture/City	Number of outbreaks	District	Sub-district	Unit Type	Location	Latitude	Longitude	Start Date	End Date:
PINGTUNG COUNTY-other report - submitted	-			Farm	Changzhi Township	22.689694	120.5722	17/01/2015	
Species	Measuring units	Susceptible	Cases	Deaths	Destroyed	Slaughtered			
Birds	Animals	22000	1300	1300			
Affected Population	Geese								

Follow-up report No.: 8, Report reference: , OIE Ref: 17131, Report Date: 11/02/2015, Country: Chinese Taipei

Prefecture/City	Number of outbreaks	District	Sub-district	Unit Type	Location	Latitude	Longitude	Start Date	End Date:
YUNLIN COUNTY-other report - submitted	-			Farm	Dongshi Township	23.71994	120.244	17/01/2015	
Species	Measuring units	Susceptible	Cases	Deaths	Destroyed	Slaughtered			
Birds	Animals	2600	400	400			
Affected Population	Geese								

Prefecture/City	Number of outbreaks	District	Sub-district	Unit Type	Location	Latitude	Longitude	Start Date	End Date:
YUNLIN COUNTY-other report - submitted	-			Farm	Yuanchang Township	23.64484	120.331	17/01/2015	
Species	Measuring units	Susceptible	Cases	Deaths	Destroyed	Slaughtered			
Birds	Animals	3600	100	100			
Affected Population	Geese								

Prefecture/City	Number of outbreaks	District	Sub-district	Unit Type	Location	Latitude	Longitude	Start Date	End Date:
PINGTUNG COUNTY-other report - submitted	-			Farm	Pingtung City	22.63575	120.5072	17/01/2015	
Species	Measuring units	Susceptible	Cases	Deaths	Destroyed	Slaughtered			
Birds	Animals	1800	200	200			
Affected Population	Geese								

Prefecture/City	Number of outbreaks	District	Sub-district	Unit Type	Location	Latitude	Longitude	Start Date	End Date:
YUNLIN COUNTY-other report - submitted	-			Farm	Sihu Township	23.73131	120.254	17/01/2015	
Species	Measuring units	Susceptible	Cases	Deaths	Destroyed	Slaughtered			
Birds	Animals	2200	400	400			
Affected Population	Geese								

Prefecture/City	Number of outbreaks	District	Sub-district	Unit Type	Location	Latitude	Longitude	Start Date	End Date:
YUNLIN COUNTY-other report - submitted	-			Farm	Dongshi Township	23.72074	120.257	17/01/2015	
Species	Measuring units	Susceptible	Cases	Deaths	Destroyed	Slaughtered			
Birds	Animals	2400	600	600			
Affected Population	Geese								

Prefecture/City	Number of outbreaks	District	Sub-district	Unit Type	Location	Latitude	Longitude	Start Date	End Date:
YUNLIN COUNTY-other report - submitted	-			Farm	Taixi Township	23.74526	120.24	17/01/2015	
Species	Measuring units	Susceptible	Cases	Deaths	Destroyed	Slaughtered			
Birds	Animals	2500	200	200			
Affected Population	Geese								

Prefecture/City	Number of outbreaks	District	Sub-district	Unit Type	Location	Latitude	Longitude	Start Date	End Date:
-----------------	---------------------	----------	--------------	-----------	----------	----------	-----------	------------	-----------

Prefecture/City	Number of outbreaks	District	Sub-district	Unit Type	Location	Latitude	Longitude	Start Date	End Date:
YUNLIN COUNTY-other report - submitted	-			Farm	Taixi Township	23.72396	120.232	18/01/2015	
Species	Measuring units	Susceptible	Cases	Deaths	Destroyed	Slaughtered			
Birds	Animals	12100	600	600			
Affected Population	Ducks								

Prefecture/City	Number of outbreaks	District	Sub-district	Unit Type	Location	Latitude	Longitude	Start Date	End Date:
YUNLIN COUNTY-other report - submitted	-			Farm	Dongshi Township	23.67215	120.25	18/01/2015	
Species	Measuring units	Susceptible	Cases	Deaths	Destroyed	Slaughtered			
Birds	Animals	4800	900	900			
Affected Population	Geese								

Prefecture/City	Number of outbreaks	District	Sub-district	Unit Type	Location	Latitude	Longitude	Start Date	End Date:
YUNLIN COUNTY-other report - submitted	-			Farm	Dongshi Township	23.71916	120.272	18/01/2015	
Species	Measuring units	Susceptible	Cases	Deaths	Destroyed	Slaughtered			
Birds	Animals	1690	290	290			
Affected Population	Geese								

Prefecture/City	Number of outbreaks	District	Sub-district	Unit Type	Location	Latitude	Longitude	Start Date	End Date:
CHIAYI COUNTY-other report - submitted	-			Farm	Taibao City	23.50538	120.366	18/01/2015	
Species	Measuring units	Susceptible	Cases	Deaths	Destroyed	Slaughtered			
Birds	Animals	2200	1008	1008	1192	0			
Affected Population	Geese								

Prefecture/City	Number of outbreaks	District	Sub-district	Unit Type	Location	Latitude	Longitude	Start Date	End Date:
CHANGHUA COUNTY-other report - submitted	-			Farm	Fangyuan Township	23.97136	120.375	18/01/2015	
Species	Measuring units	Susceptible	Cases	Deaths	Destroyed	Slaughtered			
Birds	Animals	28220	15360	15360	12860	0			
Affected Population	Native chicken								

Prefecture/City	Number of outbreaks	District	Sub-district	Unit Type	Location	Latitude	Longitude	Start Date	End Date:
YUNLIN COUNTY-other report - submitted	-			Farm	Shuilin Township	23.55408	120.206	18/01/2015	
Species	Measuring units	Susceptible	Cases	Deaths	Destroyed	Slaughtered			
Birds	Animals	1500	750	750			
Affected Population	Geese								

Prefecture/City	Number of outbreaks	District	Sub-district	Unit Type	Location	Latitude	Longitude	Start Date	End Date:
YUNLIN COUNTY-other report - submitted	-			Farm	Taixi Township	23.74039	120.216	18/01/2015	

Follow-up report No.: 8, Report reference: , OIE Ref: 17131, Report Date: 11/02/2015, Country: Chinese Taipei

Prefecture/City	Number of outbreaks	District	Sub-district	Unit Type	Location	Latitude	Longitude	Start Date	End Date:
Species	Measuring units	Susceptible	Cases	Deaths	Destroyed	Slaughtered			
Birds	Animals	3600	600	600			
Affected Population	Geese								

Prefecture/City	Number of outbreaks	District	Sub-district	Unit Type	Location	Latitude	Longitude	Start Date	End Date:
YUNLIN COUNTY-other report - submitted	-			Farm	Taixi Township	23.6815	120.222	18/01/2015	
Species	Measuring units	Susceptible	Cases	Deaths	Destroyed	Slaughtered			
Birds	Animals	2200	100	100			
Affected Population	Geese								

Prefecture/City	Number of outbreaks	District	Sub-district	Unit Type	Location	Latitude	Longitude	Start Date	End Date:
PINGTUNG COUNTY-other report - submitted	-			Farm	Wandan Township	22.617944	120.4574	18/01/2015	
Species	Measuring units	Susceptible	Cases	Deaths	Destroyed	Slaughtered			
Birds	Animals	2400	552	552	1848	0			
Affected Population	Geese								

Prefecture/City	Number of outbreaks	District	Sub-district	Unit Type	Location	Latitude	Longitude	Start Date	End Date:
PINGTUNG COUNTY-other report - submitted	-			Farm	Pingtung City	22.6415	120.4834	18/01/2015	
Species	Measuring units	Susceptible	Cases	Deaths	Destroyed	Slaughtered			
Birds	Animals	1700	207	207	1493	0			
Affected Population	Breeding geese								

Prefecture/City	Number of outbreaks	District	Sub-district	Unit Type	Location	Latitude	Longitude	Start Date	End Date:
YUNLIN COUNTY-other report - submitted	-			Farm	Dongshi Township	23.7186	120.254	18/01/2015	
Species	Measuring units	Susceptible	Cases	Deaths	Destroyed	Slaughtered			
Birds	Animals	2260	760	760			
Affected Population	Geese								

Prefecture/City	Number of outbreaks	District	Sub-district	Unit Type	Location	Latitude	Longitude	Start Date	End Date:
YUNLIN COUNTY-other report - submitted	-			Farm	Sihu Township	23.63563	120.177	18/01/2015	
Species	Measuring units	Susceptible	Cases	Deaths	Destroyed	Slaughtered			
Birds	Animals	8100	700	700			
Affected Population	Ducks								

Prefecture/City	Number of outbreaks	District	Sub-district	Unit Type	Location	Latitude	Longitude	Start Date	End Date:
YUNLIN COUNTY-other report - submitted	-			Farm	Taixi Township	23.67703	120.199	18/01/2015	
Species	Measuring units	Susceptible	Cases	Deaths	Destroyed	Slaughtered			
Birds	Animals	3300	400	400			
Affected Population	Geese								

Prefecture/City	Number of outbreaks	District	Sub-district	Unit Type	Location	Latitude	Longitude	Start Date	End Date:
YUNLIN COUNTY-other report - submitted	-			Farm	Kouhu Township	23.61669	120.175	18/01/2015	
Species	Measuring units	Susceptible	Cases	Deaths	Destroyed	Slaughtered			
Birds	Animals	5000	500	500			
Affected Population	Breeding geese								

Prefecture/City	Number of outbreaks	District	Sub-district	Unit Type	Location	Latitude	Longitude	Start Date	End Date:
CHIAYI COUNTY-other report - submitted	-			Farm	Dongshi Township	23.4265	120.206	18/01/2015	
Species	Measuring units	Susceptible	Cases	Deaths	Destroyed	Slaughtered			
Birds	Animals	2800	200	200	2600	0			
Affected Population	Geese								

Prefecture/City	Number of outbreaks	District	Sub-district	Unit Type	Location	Latitude	Longitude	Start Date	End Date:
CHIAYI COUNTY-other report - submitted	-			Farm	Budai Township	23.43638	120.217	19/01/2015	
Species	Measuring units	Susceptible	Cases	Deaths	Destroyed	Slaughtered			
Birds	Animals	3000	40	40			
Affected Population	Geese								

Prefecture/City	Number of outbreaks	District	Sub-district	Unit Type	Location	Latitude	Longitude	Start Date	End Date:
CHANGHUA COUNTY-other report - submitted	-			Farm	Fangyuan Township	23.98453	120.365	19/01/2015	
Species	Measuring units	Susceptible	Cases	Deaths	Destroyed	Slaughtered			
Birds	Animals	3700	815	815	2885	0			
Affected Population	Geese								

Prefecture/City	Number of outbreaks	District	Sub-district	Unit Type	Location	Latitude	Longitude	Start Date	End Date:
YUNLIN COUNTY-other report - submitted	-			Farm	Dongshi Township	23.69266	120.244	19/01/2015	
Species	Measuring units	Susceptible	Cases	Deaths	Destroyed	Slaughtered			
Birds	Animals	2300	80	80			
Affected Population	Geese								

Prefecture/City	Number of outbreaks	District	Sub-district	Unit Type	Location	Latitude	Longitude	Start Date	End Date:
YUNLIN COUNTY-other report - submitted	-			Farm	Dongshi Township	23.70256	120.249	19/01/2015	
Species	Measuring units	Susceptible	Cases	Deaths	Destroyed	Slaughtered			
Birds	Animals	2400	200	200			
Affected Population	Geese								

Prefecture/City	Number of outbreaks	District	Sub-district	Unit Type	Location	Latitude	Longitude	Start Date	End Date:
YUNLIN COUNTY-other report - submitted	-			Farm	Mailiao Township	23.78536	120.244	19/01/2015	

Prefecture/City	Number of outbreaks	District	Sub-district	Unit Type	Location	Latitude	Longitude	Start Date	End Date:
Species	Measuring units	Susceptible	Cases	Deaths	Destroyed	Slaughtered			
Birds	Animals	3000	100	100			
Affected Population	Geese								

Prefecture/City	Number of outbreaks	District	Sub-district	Unit Type	Location	Latitude	Longitude	Start Date	End Date:
YUNLIN COUNTY-other report - submitted	-			Farm	Sihu Township	23.63971	120.186	19/01/2015	
Species	Measuring units	Susceptible	Cases	Deaths	Destroyed	Slaughtered			
Birds	Animals	3600	200	200			
Affected Population	Geese								

Prefecture/City	Number of outbreaks	District	Sub-district	Unit Type	Location	Latitude	Longitude	Start Date	End Date:
YUNLIN COUNTY-other report - submitted	-			Farm	Yuanchang Township	23.67559	120.291	19/01/2015	
Species	Measuring units	Susceptible	Cases	Deaths	Destroyed	Slaughtered			
Birds	Animals	2400	60	60			
Affected Population	Geese								

Prefecture/City	Number of outbreaks	District	Sub-district	Unit Type	Location	Latitude	Longitude	Start Date	End Date:
CHIAYI COUNTY-other report - submitted	-			Farm	Budai Township	23.434	120.21	19/01/2015	
Species	Measuring units	Susceptible	Cases	Deaths	Destroyed	Slaughtered			
Birds	Animals	2400	20	20			
Affected Population	Geese								

Prefecture/City	Number of outbreaks	District	Sub-district	Unit Type	Location	Latitude	Longitude	Start Date	End Date:
CHIAYI COUNTY-other report - submitted	-			Farm	Budai Township	23.56833	120.416	19/01/2015	
Species	Measuring units	Susceptible	Cases	Deaths	Destroyed	Slaughtered			
Birds	Animals	2800	30	30			
Affected Population	Breeding geese								

Prefecture/City	Number of outbreaks	District	Sub-district	Unit Type	Location	Latitude	Longitude	Start Date	End Date:
PINGTUNG COUNTY-other report - submitted	-			Farm	Changzhi Township	22.713667	120.5489	19/01/2015	
Species	Measuring units	Susceptible	Cases	Deaths	Destroyed	Slaughtered			
Birds	Animals	3200	2454	2454	746	0			
Affected Population	Geese								

Prefecture/City	Number of outbreaks	District	Sub-district	Unit Type	Location	Latitude	Longitude	Start Date	End Date:
PINGTUNG COUNTY-other report - submitted	-			Farm	Yanpu Township	22.72375	120.5618	19/01/2015	
Species	Measuring units	Susceptible	Cases	Deaths	Destroyed	Slaughtered			
Birds	Animals	7050	1383	1383	5667	0			
Affected Population	Geese								

Species	Measuring units	Susceptible	Cases	Deaths	Destroyed	Slaughtered			
Prefecture/City	Number of outbreaks	District	Sub-district	Unit Type	Location	Latitude	Longitude	Start Date	End Date:
CHIAYI COUNTY-other report - submitted	-			Farm	Budai Township	23.4294	120.211	19/01/2015	
Species	Measuring units	Susceptible	Cases	Deaths	Destroyed	Slaughtered			
Birds	Animals	5300	13	13			
Affected Population	Geese								

Prefecture/City	Number of outbreaks	District	Sub-district	Unit Type	Location	Latitude	Longitude	Start Date	End Date:
CHIAYI COUNTY-other report - submitted	-			Farm	Budai Township	23.42544	120.207	19/01/2015	
Species	Measuring units	Susceptible	Cases	Deaths	Destroyed	Slaughtered			
Birds	Animals	5100	30	30			
Affected Population	Breeding geese								

Prefecture/City	Number of outbreaks	District	Sub-district	Unit Type	Location	Latitude	Longitude	Start Date	End Date:
YUNLIN COUNTY-other report - submitted	-			Farm	Dongshi Township	23.7245	120.256	19/01/2015	
Species	Measuring units	Susceptible	Cases	Deaths	Destroyed	Slaughtered			
Birds	Animals	2650	2625	2625			
Affected Population	Geese (yl-145)								

Prefecture/City	Number of outbreaks	District	Sub-district	Unit Type	Location	Latitude	Longitude	Start Date	End Date:
YUNLIN COUNTY-other report - submitted	-			Farm	Shuilin Township	23.58079	120.235	19/01/2015	
Species	Measuring units	Susceptible	Cases	Deaths	Destroyed	Slaughtered			
Birds	Animals	1225	50	50			
Affected Population	Geese								

Prefecture/City	Number of outbreaks	District	Sub-district	Unit Type	Location	Latitude	Longitude	Start Date	End Date:
YUNLIN COUNTY-other report - submitted	-			Farm	Dongshi Township	23.7096	120.277	19/01/2015	
Species	Measuring units	Susceptible	Cases	Deaths	Destroyed	Slaughtered			
Birds	Animals	2320	70	70			
Affected Population	Geese (yl-151)								

Prefecture/City	Number of outbreaks	District	Sub-district	Unit Type	Location	Latitude	Longitude	Start Date	End Date:
CHANGHUA COUNTY-other report - submitted	-			Farm	Fangyuan Township	23.97953	120.385	19/01/2015	
Species	Measuring units	Susceptible	Cases	Deaths	Destroyed	Slaughtered			
Birds	Animals	49000	1100	1100			
Affected Population	Native chicken								

Prefecture/City	Number of outbreaks	District	Sub-district	Unit Type	Location	Latitude	Longitude	Start Date	End Date:
YUNLIN COUNTY-other report - submitted	-			Farm	Tuku Township	23.6897	120.362	20/01/2015	
Species	Measuring units	Susceptible	Cases	Deaths	Destroyed	Slaughtered			
Birds	Animals								

Prefecture/City	Number of outbreaks	District	Sub-district	Unit Type	Location	Latitude	Longitude	Start Date	End Date:
Species	Measuring units	Susceptible	Cases	Deaths	Destroyed	Slaughtered			
Birds	Animals	2520	20	20			
Affected Population	Geese (yl-178)								

Prefecture/City	Number of outbreaks	District	Sub-district	Unit Type	Location	Latitude	Longitude	Start Date	End Date:
CHANGHUA COUNTY-other report - submitted	-			Farm	Dongshi Township	23.703335	120.265798	20/01/2015	
Species	Measuring units	Susceptible	Cases	Deaths	Destroyed	Slaughtered			
Birds	Animals	2800	1999	1999	801	0			
Affected Population	Geese (yl-163)								

Prefecture/City	Number of outbreaks	District	Sub-district	Unit Type	Location	Latitude	Longitude	Start Date	End Date:
YUNLIN COUNTY-other report - submitted	-			Farm	Dongshi Township	23.6669	120.238	20/01/2015	
Species	Measuring units	Susceptible	Cases	Deaths	Destroyed	Slaughtered			
Birds	Animals	5700	300	300			
Affected Population	Geese								

Prefecture/City	Number of outbreaks	District	Sub-district	Unit Type	Location	Latitude	Longitude	Start Date	End Date:
CHIAYI COUNTY-other report - submitted	-			Farm	Budai Township	23.4251	120.218	20/01/2015	
Species	Measuring units	Susceptible	Cases	Deaths	Destroyed	Slaughtered			
Birds	Animals	2490	285	285	2205	0			
Affected Population	Geese								

Prefecture/City	Number of outbreaks	District	Sub-district	Unit Type	Location	Latitude	Longitude	Start Date	End Date:
PINGTUNG COUNTY-other report - submitted	-			Farm	Pingtung City	22.6224	120.494	20/01/2015	
Species	Measuring units	Susceptible	Cases	Deaths	Destroyed	Slaughtered			
Birds	Animals	1720	70	70			
Affected Population	Geese (pt81)								

Prefecture/City	Number of outbreaks	District	Sub-district	Unit Type	Location	Latitude	Longitude	Start Date	End Date:
PINGTUNG COUNTY-other report - submitted	-			Farm	Changzhi Township	22.7119	120.559	20/01/2015	
Species	Measuring units	Susceptible	Cases	Deaths	Destroyed	Slaughtered			
Birds	Animals	3600	3600	3600	0	0			
Affected Population	Geese								

Prefecture/City	Number of outbreaks	District	Sub-district	Unit Type	Location	Latitude	Longitude	Start Date	End Date:
CHANGHUA COUNTY-other report - submitted	-			Farm	Dacheng Township	23.8577	120.277	20/01/2015	
Species	Measuring units	Susceptible	Cases	Deaths	Destroyed	Slaughtered			
Birds	Animals	20700	7324	7324	13376	0			
Affected Population	Native Chickens								

Prefecture/City	Number of outbreaks	District	Sub-district	Unit Type	Location	Latitude	Longitude	Start Date	End Date:
CHANGHUA COUNTY-other report - submitted	-			Farm	Dacheng Township	23.8777	120.292	20/01/2015	
Species	Measuring units	Susceptible	Cases	Deaths	Destroyed	Slaughtered			
Birds	Animals	13200	6245	6245	6955	0			
Affected Population	Native Chickens								

Prefecture/City	Number of outbreaks	District	Sub-district	Unit Type	Location	Latitude	Longitude	Start Date	End Date:
TAICHUNG CITY-other report - submitted	-			Farm	Waipu District	24.3488	120.713	20/01/2015	
Species	Measuring units	Susceptible	Cases	Deaths	Destroyed	Slaughtered			
Birds	Animals	700	613	613	87	0			
Affected Population	Native Chickens								

Prefecture/City	Number of outbreaks	District	Sub-district	Unit Type	Location	Latitude	Longitude	Start Date	End Date:
CHANGHUA COUNTY-other report - submitted	-			Farm	Dacheng Township	23.858	120.28	20/01/2015	
Species	Measuring units	Susceptible	Cases	Deaths	Destroyed	Slaughtered			
Birds	Animals	44300	16866	16866	27434	0			
Affected Population	Native Chickens								

Prefecture/City	Number of outbreaks	District	Sub-district	Unit Type	Location	Latitude	Longitude	Start Date	End Date:
YUNLIN COUNTY-other report - submitted	-			Farm	Sihu Township	23.6218	120.228	20/01/2015	
Species	Measuring units	Susceptible	Cases	Deaths	Destroyed	Slaughtered			
Birds	Animals	7962	662	662			
Affected Population	Geese								

Prefecture/City	Number of outbreaks	District	Sub-district	Unit Type	Location	Latitude	Longitude	Start Date	End Date:
YUNLIN COUNTY-other report - submitted	-			Farm	Taixi Township	23.7126	120.205	20/01/2015	
Species	Measuring units	Susceptible	Cases	Deaths	Destroyed	Slaughtered			
Birds	Animals	6600	250	250			
Affected Population	Geese								

Prefecture/City	Number of outbreaks	District	Sub-district	Unit Type	Location	Latitude	Longitude	Start Date	End Date:
YUNLIN COUNTY-other report - submitted	-			Farm	Taixi Township	23.7197	120.236	20/01/2015	
Species	Measuring units	Susceptible	Cases	Deaths	Destroyed	Slaughtered			
Birds	Animals	3500	100	100			
Affected Population	Geese								

Prefecture/City	Number of outbreaks	District	Sub-district	Unit Type	Location	Latitude	Longitude	Start Date	End Date:
CHIAYI COUNTY-other report - submitted	-			Farm	Shuishang Township	23.4324	120.378	20/01/2015	

Prefecture/City	Number of outbreaks	District	Sub-district	Unit Type	Location	Latitude	Longitude	Start Date	End Date:
Species	Measuring units	Susceptible	Cases	Deaths	Destroyed	Slaughtered			
Birds	Animals	3600	254	254	3346	0			
Affected Population	Geese								

Prefecture/City	Number of outbreaks	District	Sub-district	Unit Type	Location	Latitude	Longitude	Start Date	End Date:
PINGTUNG COUNTY-other report - submitted	-			Farm	Chaozhou Township	22.5305	120.569	20/01/2015	
Species	Measuring units	Susceptible	Cases	Deaths	Destroyed	Slaughtered			
Birds	Animals	3100	2740	2740	360	0			
Affected Population	Geese								

Prefecture/City	Number of outbreaks	District	Sub-district	Unit Type	Location	Latitude	Longitude	Start Date	End Date:
PINGTUNG COUNTY-other report - submitted	-			Farm	Xinpi Township	22.493	120.587	20/01/2015	
Species	Measuring units	Susceptible	Cases	Deaths	Destroyed	Slaughtered			
Birds	Animals	75000	4000	4000			
Affected Population	Native chickens								

Prefecture/City	Number of outbreaks	District	Sub-district	Unit Type	Location	Latitude	Longitude	Start Date	End Date:
YUNLIN COUNTY-other report - submitted	-			Farm	Taixi Township	23.7188	120.231	20/01/2015	
Species	Measuring units	Susceptible	Cases	Deaths	Destroyed	Slaughtered			
Birds	Animals	2400	200	200			
Affected Population	Breeding geese								

Prefecture/City	Number of outbreaks	District	Sub-district	Unit Type	Location	Latitude	Longitude	Start Date	End Date:
CHIAYI COUNTY-other report - submitted	-			Farm	Budai Township	23.4232	120.213	20/01/2015	
Species	Measuring units	Susceptible	Cases	Deaths	Destroyed	Slaughtered			
Birds	Animals	2530	88	88	2442	0			
Affected Population	Geese								

Prefecture/City	Number of outbreaks	District	Sub-district	Unit Type	Location	Latitude	Longitude	Start Date	End Date:
TAINAN CITY-other report - submitted	-			Farm	Houbi District	23.3557	120.338	20/01/2015	
Species	Measuring units	Susceptible	Cases	Deaths	Destroyed	Slaughtered			
Birds	Animals	3200	885	885	2315	0			
Affected Population	Geese								

Prefecture/City	Number of outbreaks	District	Sub-district	Unit Type	Location	Latitude	Longitude	Start Date	End Date:
YUNLIN COUNTY-other report - submitted	-			Farm	Taixi Township	23.6828	120.215	20/01/2015	
Species	Measuring units	Susceptible	Cases	Deaths	Destroyed	Slaughtered			
Birds	Animals	2800	300	300			
Affected Population	Geese								

Species	Measuring units	Susceptible	Cases	Deaths	Destroyed	Slaughtered			
Prefecture/City	Number of outbreaks	District	Sub-district	Unit Type	Location	Latitude	Longitude	Start Date	End Date:
YUNLIN COUNTY-other report - submitted	-			Farm	Taixi Township	23.7548	120.226	20/01/2015	
Species	Measuring units	Susceptible	Cases	Deaths	Destroyed	Slaughtered			
Birds	Animals	3960	20	20			
Affected Population	Geese								

Prefecture/City	Number of outbreaks	District	Sub-district	Unit Type	Location	Latitude	Longitude	Start Date	End Date:
PINGTUNG COUNTY-other report - submitted	-			Farm	Pingtung City	22.6406	120.491	20/01/2015	
Species	Measuring units	Susceptible	Cases	Deaths	Destroyed	Slaughtered			
Birds	Animals	3000	225	225	2775	0			
Affected Population	Geese								

Prefecture/City	Number of outbreaks	District	Sub-district	Unit Type	Location	Latitude	Longitude	Start Date	End Date:
PINGTUNG COUNTY-other report - submitted	-			Farm	Chaozhou Township	22.53	120.563	20/01/2015	
Species	Measuring units	Susceptible	Cases	Deaths	Destroyed	Slaughtered			
Birds	Animals	11700	4796	4796	6904	0			
Affected Population	Native chickens								

Prefecture/City	Number of outbreaks	District	Sub-district	Unit Type	Location	Latitude	Longitude	Start Date	End Date:
PINGTUNG COUNTY-other report - submitted	-			Farm	Wandan Township	22.6113	120.493	21/01/2015	
Species	Measuring units	Susceptible	Cases	Deaths	Destroyed	Slaughtered			
Birds	Animals	5500	300	300			
Affected Population	Ducks								

Prefecture/City	Number of outbreaks	District	Sub-district	Unit Type	Location	Latitude	Longitude	Start Date	End Date:
YUNLIN COUNTY-other report - submitted	-			Farm	Dongshi Township	23.7206	120.269	21/01/2015	
Species	Measuring units	Susceptible	Cases	Deaths	Destroyed	Slaughtered			
Birds	Animals	6080	160	160			
Affected Population	Geese								

Prefecture/City	Number of outbreaks	District	Sub-district	Unit Type	Location	Latitude	Longitude	Start Date	End Date:
YUNLIN COUNTY-other report - submitted	-			Farm	Taixi Township	23.7542	120.226	21/01/2015	
Species	Measuring units	Susceptible	Cases	Deaths	Destroyed	Slaughtered			
Birds	Animals	5012	1512	1512			
Affected Population	Geese								

Prefecture/City	Number of outbreaks	District	Sub-district	Unit Type	Location	Latitude	Longitude	Start Date	End Date:
CHIAYI COUNTY-other report - submitted	-			Farm	Minxiong Township	23.5674	120.425	21/01/2015	

Prefecture/City	Number of outbreaks	District	Sub-district	Unit Type	Location	Latitude	Longitude	Start Date	End Date:
Species	Measuring units	Susceptible	Cases	Deaths	Destroyed	Slaughtered			
Birds	Animals	2800	60	60			
Affected Population	Breeding geese								

Prefecture/City	Number of outbreaks	District	Sub-district	Unit Type	Location	Latitude	Longitude	Start Date	End Date:
CHIAYI COUNTY-other report - submitted	-			Farm	Budai Township	23.4249	120.205	21/01/2015	
Species	Measuring units	Susceptible	Cases	Deaths	Destroyed	Slaughtered			
Birds	Animals	4200	22	22			
Affected Population	Geese								

Prefecture/City	Number of outbreaks	District	Sub-district	Unit Type	Location	Latitude	Longitude	Start Date	End Date:
YUNLIN COUNTY-other report - submitted	-			Farm	Dongshi Township	23.6857	120.264	21/01/2015	
Species	Measuring units	Susceptible	Cases	Deaths	Destroyed	Slaughtered			
Birds	Animals	3300	200	200			
Affected Population	Geese								

Prefecture/City	Number of outbreaks	District	Sub-district	Unit Type	Location	Latitude	Longitude	Start Date	End Date:
YUNLIN COUNTY-other report - submitted	-			Farm	Taixi Township	23.7429	120.221	21/01/2015	
Species	Measuring units	Susceptible	Cases	Deaths	Destroyed	Slaughtered			
Birds	Animals	2600	200	200			
Affected Population	Geese								

Prefecture/City	Number of outbreaks	District	Sub-district	Unit Type	Location	Latitude	Longitude	Start Date	End Date:
YUNLIN COUNTY-other report - submitted	-			Farm	Mailiao Township	23.7828	120.277	21/01/2015	
Species	Measuring units	Susceptible	Cases	Deaths	Destroyed	Slaughtered			
Birds	Animals	2400	200	200			
Affected Population	Geese								

Prefecture/City	Number of outbreaks	District	Sub-district	Unit Type	Location	Latitude	Longitude	Start Date	End Date:
YUNLIN COUNTY-other report - submitted	-			Farm	Mailiao Township	23.8052	120.269	21/01/2015	
Species	Measuring units	Susceptible	Cases	Deaths	Destroyed	Slaughtered			
Birds	Animals	2400	450	450			
Affected Population	Geese								

Prefecture/City	Number of outbreaks	District	Sub-district	Unit Type	Location	Latitude	Longitude	Start Date	End Date:
YUNLIN COUNTY-other report - submitted	-			Farm	Mailiao Township	23.7961	120.269	21/01/2015	
Species	Measuring units	Susceptible	Cases	Deaths	Destroyed	Slaughtered			
Birds	Animals	800	50	50			
Affected Population	Breeding geese								

Prefecture/City	Number of outbreaks	District	Sub-district	Unit Type	Location	Latitude	Longitude	Start Date	End Date:
YUNLIN COUNTY-other report - submitted	-			Farm	Kouhu Township	23.6218	120.182	21/01/2015	
Species	Measuring units	Susceptible	Cases	Deaths	Destroyed	Slaughtered			
Birds	Animals	12400	1000	1000			
Affected Population	Geese								

Prefecture/City	Number of outbreaks	District	Sub-district	Unit Type	Location	Latitude	Longitude	Start Date	End Date:
TAICHUNG CITY-other report - submitted	-			Farm	Waipu District	24.3488	120.713	21/01/2015	
Species	Measuring units	Susceptible	Cases	Deaths	Destroyed	Slaughtered			
Birds	Animals	900	180	180	720	0			
Affected Population	Ducks								

Prefecture/City	Number of outbreaks	District	Sub-district	Unit Type	Location	Latitude	Longitude	Start Date	End Date:
CHANGHUA COUNTY-other report - submitted	-			Farm	Zhutang Township	23.8674	120.413	21/01/2015	
Species	Measuring units	Susceptible	Cases	Deaths	Destroyed	Slaughtered			
Birds	Animals	2278	8	8	2270	0			
Affected Population	Geese								

Prefecture/City	Number of outbreaks	District	Sub-district	Unit Type	Location	Latitude	Longitude	Start Date	End Date:
PINGTUNG COUNTY-other report - submitted	-			Farm	Pingtung City	22.6197	120.501	21/01/2015	
Species	Measuring units	Susceptible	Cases	Deaths	Destroyed	Slaughtered			
Birds	Animals	2400	800	800			
Affected Population	Geese								

Prefecture/City	Number of outbreaks	District	Sub-district	Unit Type	Location	Latitude	Longitude	Start Date	End Date:
PINGTUNG COUNTY-other report - submitted	-			Farm	Xinpi Township	22.5098	120.565	21/01/2015	
Species	Measuring units	Susceptible	Cases	Deaths	Destroyed	Slaughtered			
Birds	Animals	2470	420	420			
Affected Population	Ducks								

Prefecture/City	Number of outbreaks	District	Sub-district	Unit Type	Location	Latitude	Longitude	Start Date	End Date:
TAICHUNG CITY-other report - submitted	-			Farm	Waipu District	24.3471	120.708	21/01/2015	
Species	Measuring units	Susceptible	Cases	Deaths	Destroyed	Slaughtered			
Birds	Animals	759	19	19	740	0			
Affected Population	Geese								

Prefecture/City	Number of outbreaks	District	Sub-district	Unit Type	Location	Latitude	Longitude	Start Date	End Date:
YUNLIN COUNTY-other report - submitted	-			Farm	Dongshi Township	23.714	120.24	21/01/2015	

Follow-up report No.: 8, Report reference: , OIE Ref: 17131, Report Date: 11/02/2015, Country: Chinese Taipei

Prefecture/City	Number of outbreaks	District	Sub-district	Unit Type	Location	Latitude	Longitude	Start Date	End Date:
Species	Measuring units	Susceptible	Cases	Deaths	Destroyed	Slaughtered			
Birds	Animals	4200	600	600			
Affected Population	Geese								

Prefecture/City	Number of outbreaks	District	Sub-district	Unit Type	Location	Latitude	Longitude	Start Date	End Date:
YUNLIN COUNTY-other report - submitted	-			Farm	Dongshi Township	23.7178	120.266	21/01/2015	
Species	Measuring units	Susceptible	Cases	Deaths	Destroyed	Slaughtered			
Birds	Animals	1008	148	148			
Affected Population	Turkey								

Prefecture/City	Number of outbreaks	District	Sub-district	Unit Type	Location	Latitude	Longitude	Start Date	End Date:
YUNLIN COUNTY-other report - submitted	-			Farm	Mailiao Township	23.7372	120.259	21/01/2015	
Species	Measuring units	Susceptible	Cases	Deaths	Destroyed	Slaughtered			
Birds	Animals	3600	300	300			
Affected Population	Geese								

Prefecture/City	Number of outbreaks	District	Sub-district	Unit Type	Location	Latitude	Longitude	Start Date	End Date:
YUNLIN COUNTY-other report - submitted	-			Farm	Mailiao Township	23.7854	120.271	21/01/2015	
Species	Measuring units	Susceptible	Cases	Deaths	Destroyed	Slaughtered			
Birds	Animals	2600	100	100			
Affected Population	Geese								

Prefecture/City	Number of outbreaks	District	Sub-district	Unit Type	Location	Latitude	Longitude	Start Date	End Date:
PINGTUNG COUNTY-other report - submitted	-			Farm	Wandan Township	22.613	120.492	21/01/2015	
Species	Measuring units	Susceptible	Cases	Deaths	Destroyed	Slaughtered			
Birds	Animals	5000	1000	1000			
Affected Population	Ducks								

Prefecture/City	Number of outbreaks	District	Sub-district	Unit Type	Location	Latitude	Longitude	Start Date	End Date:
HSINCHU COUNTY-other report - submitted	-			Not applicable	Xinfeng Township	24.897565	120.988288	22/01/2015	
Species	Measuring units	Susceptible	Cases	Deaths	Destroyed	Slaughtered			
Birds	Animals	120	1	1	119	0			
Affected Population	Geese in abattoir (hc1)								

Prefecture/City	Number of outbreaks	District	Sub-district	Unit Type	Location	Latitude	Longitude	Start Date	End Date:
PINGTUNG COUNTY-other report - submitted	-			Farm	Chaozhou Township	22.5183	120.542	22/01/2015	
Species	Measuring units	Susceptible	Cases	Deaths	Destroyed	Slaughtered			
Birds	Animals	28500	1500	1500			
Affected Population	Chickens (pt92)								

Prefecture/City	Number of outbreaks	District	Sub-district	Unit Type	Location	Latitude	Longitude	Start Date	End Date:
YUNLIN COUNTY- (this report - submitted)	-			Farm	Kouhu Township	23.61398	120.20075	22/01/2015	
Species	Measuring units	Susceptible	Cases	Deaths	Destroyed	Slaughtered			
Birds	Animals	5320	340	340			
Affected Population	Ducks (yl-208)								

Prefecture/City	Number of outbreaks	District	Sub-district	Unit Type	Location	Latitude	Longitude	Start Date	End Date:
PINGTUNG COUNTY-other report - submitted	-			Farm	Chaozhou Township	22.5286	120.554	22/01/2015	
Species	Measuring units	Susceptible	Cases	Deaths	Destroyed	Slaughtered			
Birds	Animals	17000	2000	2000			
Affected Population	Native chickens								

Prefecture/City	Number of outbreaks	District	Sub-district	Unit Type	Location	Latitude	Longitude	Start Date	End Date:
CHANGHUA COUNTY-other report - submitted	-			Farm	Fangyuan Township	23.9523	120.382	22/01/2015	
Species	Measuring units	Susceptible	Cases	Deaths	Destroyed	Slaughtered			
Birds	Animals	2200	776	776			
Affected Population	Geese								

Prefecture/City	Number of outbreaks	District	Sub-district	Unit Type	Location	Latitude	Longitude	Start Date	End Date:
YUNLIN COUNTY-other report - submitted	-			Farm	Dongshi Township	23.6999	120.27	22/01/2015	
Species	Measuring units	Susceptible	Cases	Deaths	Destroyed	Slaughtered			
Birds	Animals	2600	100	100			
Affected Population	Geese								

Prefecture/City	Number of outbreaks	District	Sub-district	Unit Type	Location	Latitude	Longitude	Start Date	End Date:
YUNLIN COUNTY-other report - submitted	-			Farm	Taixi Township	23.7238	120.23	22/01/2015	
Species	Measuring units	Susceptible	Cases	Deaths	Destroyed	Slaughtered			
Birds	Animals	2400	50	50			
Affected Population	Geese								

Prefecture/City	Number of outbreaks	District	Sub-district	Unit Type	Location	Latitude	Longitude	Start Date	End Date:
YUNLIN COUNTY-other report - submitted	-			Farm	Shuilin Township	23.602	120.239	22/01/2015	
Species	Measuring units	Susceptible	Cases	Deaths	Destroyed	Slaughtered			
Birds	Animals	2360	160	160			
Affected Population	Geese								

Prefecture/City	Number of outbreaks	District	Sub-district	Unit Type	Location	Latitude	Longitude	Start Date	End Date:
-----------------	---------------------	----------	--------------	-----------	----------	----------	-----------	------------	-----------

Prefecture/City	Number of outbreaks	District	Sub-district	Unit Type	Location	Latitude	Longitude	Start Date	End Date:
YUNLIN COUNTY-other report - submitted	-			Farm	Dongshi Township	23.6736	120.264	22/01/2015	
Species	Measuring units	Susceptible	Cases	Deaths	Destroyed	Slaughtered			
Birds	Animals	5600	100	100			
Affected Population	Breeding geese								

Prefecture/City	Number of outbreaks	District	Sub-district	Unit Type	Location	Latitude	Longitude	Start Date	End Date:
YUNLIN COUNTY-other report - submitted	-			Farm	Taixi Township	23.7528	120.219	22/01/2015	
Species	Measuring units	Susceptible	Cases	Deaths	Destroyed	Slaughtered			
Birds	Animals	47850	5000	5000			
Affected Population	Chickens								

Prefecture/City	Number of outbreaks	District	Sub-district	Unit Type	Location	Latitude	Longitude	Start Date	End Date:
PINGTUNG COUNTY-other report - submitted	-			Farm	Xinyuan Township	23.7659	120.368	22/01/2015	
Species	Measuring units	Susceptible	Cases	Deaths	Destroyed	Slaughtered			
Birds	Animals	56000	3000	3000			
Affected Population	Native chickens								

Prefecture/City	Number of outbreaks	District	Sub-district	Unit Type	Location	Latitude	Longitude	Start Date	End Date:
YUNLIN COUNTY-other report - submitted	-			Farm	Dongshi Township	23.6994	120.238	22/01/2015	
Species	Measuring units	Susceptible	Cases	Deaths	Destroyed	Slaughtered			
Birds	Animals	3000	600	600			
Affected Population	Breeding geese								

Prefecture/City	Number of outbreaks	District	Sub-district	Unit Type	Location	Latitude	Longitude	Start Date	End Date:
YUNLIN COUNTY-other report - submitted	-			Farm	Dounan Township	23.6598	120.506	22/01/2015	
Species	Measuring units	Susceptible	Cases	Deaths	Destroyed	Slaughtered			
Birds	Animals	9800	420	420			
Affected Population	Geese								

Prefecture/City	Number of outbreaks	District	Sub-district	Unit Type	Location	Latitude	Longitude	Start Date	End Date:
CHANGHUA COUNTY-other report - submitted	-			Farm	Dacheng Township	23.8622	120.295	22/01/2015	
Species	Measuring units	Susceptible	Cases	Deaths	Destroyed	Slaughtered			
Birds	Animals	8000	1680	1680			
Affected Population	Native chickens								

Prefecture/City	Number of outbreaks	District	Sub-district	Unit Type	Location	Latitude	Longitude	Start Date	End Date:
-----------------	---------------------	----------	--------------	-----------	----------	----------	-----------	------------	-----------

Prefecture/City	Number of outbreaks	District	Sub-district	Unit Type	Location	Latitude	Longitude	Start Date	End Date:
YUNLIN COUNTY-other report - submitted	-			Farm	Taixi Township	23.741	120.233	22/01/2015	
Species	Measuring units	Susceptible	Cases	Deaths	Destroyed	Slaughtered			
Birds	Animals	3600	400	400			
Affected Population	Geese								

Prefecture/City	Number of outbreaks	District	Sub-district	Unit Type	Location	Latitude	Longitude	Start Date	End Date:
YUNLIN COUNTY-other report - submitted	-			Farm	Shuilin Township	23.5566	120.202	22/01/2015	
Species	Measuring units	Susceptible	Cases	Deaths	Destroyed	Slaughtered			
Birds	Animals	2000	950	950			
Affected Population	Breeding geese								

Prefecture/City	Number of outbreaks	District	Sub-district	Unit Type	Location	Latitude	Longitude	Start Date	End Date:
CHANGHUA COUNTY-other report - submitted	-			Farm	Fangyuan Township	23.9971	120.364	22/01/2015	
Species	Measuring units	Susceptible	Cases	Deaths	Destroyed	Slaughtered			
Birds	Animals	4600	26	26			
Affected Population	Geese								

Prefecture/City	Number of outbreaks	District	Sub-district	Unit Type	Location	Latitude	Longitude	Start Date	End Date:
CHANGHUA COUNTY-other report - submitted	-			Farm	Erlin Township	23.8691	120.39	22/01/2015	
Species	Measuring units	Susceptible	Cases	Deaths	Destroyed	Slaughtered			
Birds	Animals	1200	14	14			
Affected Population	Layer Ducks								

Prefecture/City	Number of outbreaks	District	Sub-district	Unit Type	Location	Latitude	Longitude	Start Date	End Date:
TAINAN CITY-other report - submitted	-			Farm	Houbi District	23.37675	120.32003	23/01/2015	
Species	Measuring units	Susceptible	Cases	Deaths	Destroyed	Slaughtered			
Birds	Animals	1700	150	150			
Affected Population	Geese (tn61)								

Prefecture/City	Number of outbreaks	District	Sub-district	Unit Type	Location	Latitude	Longitude	Start Date	End Date:
CHIAYI COUNTY-other report - submitted	-			Farm	Lucao Township	23.400639	120.3436	23/01/2015	
Species	Measuring units	Susceptible	Cases	Deaths	Destroyed	Slaughtered			
Birds	Animals	2260	124	124	2136	0			
Affected Population	Geese (cy50)								

Prefecture/City	Number of outbreaks	District	Sub-district	Unit Type	Location	Latitude	Longitude	Start Date	End Date:
YUNLIN COUNTY-other report - submitted	-			Farm	Mailiao Township	23.746959	120.248786	23/01/2015	
Species	Measuring units	Susceptible	Cases	Deaths	Destroyed	Slaughtered			

Follow-up report No.: 8, Report reference: , OIE Ref: 17131, Report Date: 11/02/2015, Country: Chinese Taipei

Prefecture/City	Number of outbreaks	District	Sub-district	Unit Type	Location	Latitude	Longitude	Start Date	End Date:
Species	Measuring units	Susceptible	Cases	Deaths	Destroyed	Slaughtered			
Birds	Animals	1600	830	830	770	0			
Affected Population	Breeding geese (yl-228)								

Prefecture/City	Number of outbreaks	District	Sub-district	Unit Type	Location	Latitude	Longitude	Start Date	End Date:
YUNLIN COUNTY-other report - submitted	-			Farm	Dongshi Township	23.7344	120.2582	23/01/2015	
Species	Measuring units	Susceptible	Cases	Deaths	Destroyed	Slaughtered			
Birds	Animals	3500	1500	1500	2000	0			
Affected Population	Geese (yl-232)								

Prefecture/City	Number of outbreaks	District	Sub-district	Unit Type	Location	Latitude	Longitude	Start Date	End Date:
CHANGHUA COUNTY-other report - submitted	-			Farm	Dacheng Township	23.843532	120.328833	23/01/2015	
Species	Measuring units	Susceptible	Cases	Deaths	Destroyed	Slaughtered			
Birds	Animals	2400	125	125	2275	0			
Affected Population	Geese (ch21)								

Prefecture/City	Number of outbreaks	District	Sub-district	Unit Type	Location	Latitude	Longitude	Start Date	End Date:
YUNLIN COUNTY-other report - submitted	-			Farm	Sihu Township	23.61552	120.24033	23/01/2015	
Species	Measuring units	Susceptible	Cases	Deaths	Destroyed	Slaughtered			
Birds	Animals	2400	1148	1148	1252	0			
Affected Population	Breeding geese (yl-225)								

Prefecture/City	Number of outbreaks	District	Sub-district	Unit Type	Location	Latitude	Longitude	Start Date	End Date:
YUNLIN COUNTY-other report - submitted	-			Farm	Taixi Township	23.684699	120.194368	23/01/2015	
Species	Measuring units	Susceptible	Cases	Deaths	Destroyed	Slaughtered			
Birds	Animals	9700	1540	1540	8160	0			
Affected Population	Native chickens (yl-230)								

Prefecture/City	Number of outbreaks	District	Sub-district	Unit Type	Location	Latitude	Longitude	Start Date	End Date:
PINGTUNG COUNTY-other report - submitted	-			Farm	Gaoshu Township	22.814306	120.571611	23/01/2015	
Species	Measuring units	Susceptible	Cases	Deaths	Destroyed	Slaughtered			
Birds	Animals	26000	1000	1000			
Affected Population	Native chickens (pt98)								

Prefecture/City	Number of outbreaks	District	Sub-district	Unit Type	Location	Latitude	Longitude	Start Date	End Date:
PINGTUNG COUNTY-other report - submitted	-			Farm	Changzhi Township	22.683833	120.556333	23/01/2015	
Species	Measuring units	Susceptible	Cases	Deaths	Destroyed	Slaughtered			
Birds	Animals	8090	2592	2592	5498	0			
Affected Population	Geese (pt97)								

Follow-up report No.: 8, Report reference: , OIE Ref: 17131, Report Date: 11/02/2015, Country: Chinese Taipei

Prefecture/City	Number of outbreaks	District	Sub-district	Unit Type	Location	Latitude	Longitude	Start Date	End Date:
PINGTUNG COUNTY-other report - submitted	-			Not applicable	Yanpu Township	22.72674	120.5361	23/01/2015	
Species	Measuring units	Susceptible	Cases	Deaths	Destroyed	Slaughtered			
Birds	Animals	3300	2	2			
Affected Population	Chickens in abattoir (pt100)								

Prefecture/City	Number of outbreaks	District	Sub-district	Unit Type	Location	Latitude	Longitude	Start Date	End Date:
YUNLIN COUNTY-other report - submitted	-			Farm	Kouhu Township	23.621719	120.183285	23/01/2015	
Species	Measuring units	Susceptible	Cases	Deaths	Destroyed	Slaughtered			
Birds	Animals	1360	220	220	1140	0			
Affected Population	Geese (yl-226)								

Prefecture/City	Number of outbreaks	District	Sub-district	Unit Type	Location	Latitude	Longitude	Start Date	End Date:
YUNLIN COUNTY-other report - submitted	-			Farm	Dongshi Township	23.715648	120.245881	23/01/2015	
Species	Measuring units	Susceptible	Cases	Deaths	Destroyed	Slaughtered			
Birds	Animals	3000	1174	1174	1826	0			
Affected Population	Geese (yl-231)								

Prefecture/City	Number of outbreaks	District	Sub-district	Unit Type	Location	Latitude	Longitude	Start Date	End Date:
PINGTUNG COUNTY-other report - submitted	-			Farm	Gaoshu Township	22.815083	120.563389	23/01/2015	
Species	Measuring units	Susceptible	Cases	Deaths	Destroyed	Slaughtered			
Birds	Animals	33000	1000	1000			
Affected Population	Native chickens (pt99)								

Prefecture/City	Number of outbreaks	District	Sub-district	Unit Type	Location	Latitude	Longitude	Start Date	End Date:
PINGTUNG COUNTY-other report - submitted	-			Farm	Ligang Township	22.812444	120.476222	24/01/2015	
Species	Measuring units	Susceptible	Cases	Deaths	Destroyed	Slaughtered			
Birds	Animals	27600	2600	2600			
Affected Population	Native chickens (pt102)								

Prefecture/City	Number of outbreaks	District	Sub-district	Unit Type	Location	Latitude	Longitude	Start Date	End Date:
CHANGHUA COUNTY-other report - submitted	-			Farm	Dacheng Township	23.848069	120.306321	24/01/2015	
Species	Measuring units	Susceptible	Cases	Deaths	Destroyed	Slaughtered			
Birds	Animals	2000	840	840	1160	0			
Affected Population	Geese (ch23)								

Prefecture/City	Number of outbreaks	District	Sub-district	Unit Type	Location	Latitude	Longitude	Start Date	End Date:
-----------------	---------------------	----------	--------------	-----------	----------	----------	-----------	------------	-----------

Prefecture/City	Number of outbreaks	District	Sub-district	Unit Type	Location	Latitude	Longitude	Start Date	End Date:
YUNLIN COUNTY-other report - submitted	-			Farm	Yuanchang Township	23.6482	120.28061	24/01/2015	
Species	Measuring units	Susceptible	Cases	Deaths	Destroyed	Slaughtered			
Birds	Animals	8300	300	300			
Affected Population	Geese (yl-238)								

Prefecture/City	Number of outbreaks	District	Sub-district	Unit Type	Location	Latitude	Longitude	Start Date	End Date:
TAINAN CITY-other report - submitted	-			Farm	Xinshi District	23.0841	120.333	24/01/2015	
Species	Measuring units	Susceptible	Cases	Deaths	Destroyed	Slaughtered			
Birds	Animals	6000	2733	2733	3267	0			
Affected Population	Ducks (tn64)								

Prefecture/City	Number of outbreaks	District	Sub-district	Unit Type	Location	Latitude	Longitude	Start Date	End Date:
PINGTUNG COUNTY-other report - submitted	-			Farm	Changzhi Township	22.70879	120.55873	24/01/2015	
Species	Measuring units	Susceptible	Cases	Deaths	Destroyed	Slaughtered			
Birds	Animals	2835	623	623	2212	0			
Affected Population	Geese (pt101)								

Prefecture/City	Number of outbreaks	District	Sub-district	Unit Type	Location	Latitude	Longitude	Start Date	End Date:
CHIAYI COUNTY-other report - submitted	-			Farm	Puzi City	23.420414	120.242444	24/01/2015	
Species	Measuring units	Susceptible	Cases	Deaths	Destroyed	Slaughtered			
Birds	Animals	5040	582	582	4458	0			
Affected Population	Geese (cy52)								

Prefecture/City	Number of outbreaks	District	Sub-district	Unit Type	Location	Latitude	Longitude	Start Date	End Date:
YUNLIN COUNTY-other report - submitted	-			Farm	Yuanchang Township	23.62571	120.32153	24/01/2015	
Species	Measuring units	Susceptible	Cases	Deaths	Destroyed	Slaughtered			
Birds	Animals	3840	200	200			
Affected Population	Geese (yl-239)								

Prefecture/City	Number of outbreaks	District	Sub-district	Unit Type	Location	Latitude	Longitude	Start Date	End Date:
YUNLIN COUNTY-other report - submitted	-			Farm	Taixi Township	23.752	120.2315	24/01/2015	
Species	Measuring units	Susceptible	Cases	Deaths	Destroyed	Slaughtered			
Birds	Animals	2400	50	50			
Affected Population	Geese (yl-244)								

Prefecture/City	Number of outbreaks	District	Sub-district	Unit Type	Location	Latitude	Longitude	Start Date	End Date:
YUNLIN COUNTY-other report - submitted	-			Farm	Dongshi Township	23.70701	120.27153	24/01/2015	
Species	Measuring units	Susceptible	Cases	Deaths	Destroyed	Slaughtered			

Prefecture/City	Number of outbreaks	District	Sub-district	Unit Type	Location	Latitude	Longitude	Start Date	End Date:
Species	Measuring units	Susceptible	Cases	Deaths	Destroyed	Slaughtered			
Birds	Animals	2400	650	650			
Affected Population	Geese (yl-243)								

Prefecture/City	Number of outbreaks	District	Sub-district	Unit Type	Location	Latitude	Longitude	Start Date	End Date:
YUNLIN COUNTY-other report - submitted	-			Farm	Mailiao Township	23.761503	120.245481	24/01/2015	
Species	Measuring units	Susceptible	Cases	Deaths	Destroyed	Slaughtered			
Birds	Animals	25100	1100	1100			
Affected Population	Chicken (yl-235)								

Prefecture/City	Number of outbreaks	District	Sub-district	Unit Type	Location	Latitude	Longitude	Start Date	End Date:
YUNLIN COUNTY-other report - submitted	-			Farm	Yuanchang Township	23.675399	120.288755	24/01/2015	
Species	Measuring units	Susceptible	Cases	Deaths	Destroyed	Slaughtered			
Birds	Animals	2400	250	250			
Affected Population	Geese (yl-240)								

Prefecture/City	Number of outbreaks	District	Sub-district	Unit Type	Location	Latitude	Longitude	Start Date	End Date:
YUNLIN COUNTY-other report - submitted	-			Farm	Taixi Township	23.718041	120.231939	24/01/2015	
Species	Measuring units	Susceptible	Cases	Deaths	Destroyed	Slaughtered			
Birds	Animals	520	70	70			
Affected Population	Breeding geese (yl-245)								

Prefecture/City	Number of outbreaks	District	Sub-district	Unit Type	Location	Latitude	Longitude	Start Date	End Date:
NANTOU COUNTY-other report - submitted	-			Not applicable	Zhushan Township	23.7466	120.676	24/01/2015	
Species	Measuring units	Susceptible	Cases	Deaths	Destroyed	Slaughtered			
Birds	Animals	3096	6	6	3090	0			
Affected Population	Native chickens in abattoir (nt2)								

Prefecture/City	Number of outbreaks	District	Sub-district	Unit Type	Location	Latitude	Longitude	Start Date	End Date:
PINGTUNG COUNTY-other report - submitted	-			Farm	Gaoshu Township	22.7721	120.555	25/01/2015	
Species	Measuring units	Susceptible	Cases	Deaths	Destroyed	Slaughtered			
Birds	Animals	4800	780	780	4020	0			
Affected Population	Geese (pt103)								

Prefecture/City	Number of outbreaks	District	Sub-district	Unit Type	Location	Latitude	Longitude	Start Date	End Date:
YUNLIN COUNTY-other report - submitted	-			Farm	Douan Township	23.6685	120.5	25/01/2015	
Species	Measuring units	Susceptible	Cases	Deaths	Destroyed	Slaughtered			
Birds	Animals	2100	1089	1089	1011	0			
Affected Population	Geese (yl-251)								

Prefecture/City	Number of outbreaks	District	Sub-district	Unit Type	Location	Latitude	Longitude	Start Date	End Date:
YUNLIN COUNTY- (this report - submitted)	-			Farm	Mailiao Township	23.7878	120.244	25/01/2015	
Species	Measuring units	Susceptible	Cases	Deaths	Destroyed	Slaughtered			
Birds	Animals	8026	5857	5857	2169	0			
Affected Population	Chickens (yl-247)								

Prefecture/City	Number of outbreaks	District	Sub-district	Unit Type	Location	Latitude	Longitude	Start Date	End Date:
YUNLIN COUNTY-other report - submitted	-			Farm	Baozhong Township	23.7067	120.298	25/01/2015	
Species	Measuring units	Susceptible	Cases	Deaths	Destroyed	Slaughtered			
Birds	Animals	2500	1220	1220	1280	0			
Affected Population	Geese (yl-250)								

Prefecture/City	Number of outbreaks	District	Sub-district	Unit Type	Location	Latitude	Longitude	Start Date	End Date:
YUNLIN COUNTY-other report - submitted	-			Farm	Dongshi Township	23.6995	120.26	25/01/2015	
Species	Measuring units	Susceptible	Cases	Deaths	Destroyed	Slaughtered			
Birds	Animals	19400	4022	4022	15378	0			
Affected Population	Chickens (yl-262)								

Prefecture/City	Number of outbreaks	District	Sub-district	Unit Type	Location	Latitude	Longitude	Start Date	End Date:
YUNLIN COUNTY-other report - submitted	-			Farm	Sihu Township	23.6528	120.224	25/01/2015	
Species	Measuring units	Susceptible	Cases	Deaths	Destroyed	Slaughtered			
Birds	Animals	10400	9130	9130	1270	0			
Affected Population	Geese (yl-268)								

Prefecture/City	Number of outbreaks	District	Sub-district	Unit Type	Location	Latitude	Longitude	Start Date	End Date:
YUNLIN COUNTY-other report - submitted	-			Farm	Sihu Township	23.6224	120.23	25/01/2015	
Species	Measuring units	Susceptible	Cases	Deaths	Destroyed	Slaughtered			
Birds	Animals	1800	948	948	852	0			
Affected Population	Breeding geese (yl-266)								

Prefecture/City	Number of outbreaks	District	Sub-district	Unit Type	Location	Latitude	Longitude	Start Date	End Date:
YUNLIN COUNTY-other report - submitted	-			Farm	Sihu Township	23.6673	120.183	25/01/2015	
Species	Measuring units	Susceptible	Cases	Deaths	Destroyed	Slaughtered			
Birds	Animals	2560	1052	1052	1508	0			
Affected Population	Breeding geese (yl-265)								

Prefecture/City	Number of outbreaks	District	Sub-district	Unit Type	Location	Latitude	Longitude	Start Date	End Date:
-----------------	---------------------	----------	--------------	-----------	----------	----------	-----------	------------	-----------

Prefecture/City	Number of outbreaks	District	Sub-district	Unit Type	Location	Latitude	Longitude	Start Date	End Date:
YUNLIN COUNTY-other report - submitted	-			Farm	Erlun Township	23.761	120.414	25/01/2015	
Species	Measuring units	Susceptible	Cases	Deaths	Destroyed	Slaughtered			
Birds	Animals	5700	1364	1364	4336	0			
Affected Population	Geese (yl-249)								

Prefecture/City	Number of outbreaks	District	Sub-district	Unit Type	Location	Latitude	Longitude	Start Date	End Date:
YUNLIN COUNTY-other report - submitted	-			Farm	Yuanchang Township	23.6261	120.312	25/01/2015	
Species	Measuring units	Susceptible	Cases	Deaths	Destroyed	Slaughtered			
Birds	Animals	3300	847	847	2453	0			
Affected Population	Breeding geese (yl-257)								

Prefecture/City	Number of outbreaks	District	Sub-district	Unit Type	Location	Latitude	Longitude	Start Date	End Date:
PINGTUNG COUNTY-other report - submitted	-			Farm	Fangliao Township	22.4003	120.588	25/01/2015	
Species	Measuring units	Susceptible	Cases	Deaths	Destroyed	Slaughtered			
Birds	Animals	2400	912	912	1488	0			
Affected Population	Geese (pt104)								

Prefecture/City	Number of outbreaks	District	Sub-district	Unit Type	Location	Latitude	Longitude	Start Date	End Date:
CHANGHUA COUNTY-other report - submitted	-			Farm	Zhutang Township	23.8442	120.385	25/01/2015	
Species	Measuring units	Susceptible	Cases	Deaths	Destroyed	Slaughtered			
Birds	Animals	2400	148	148	2252	0			
Affected Population	Geese (ch27)								

Prefecture/City	Number of outbreaks	District	Sub-district	Unit Type	Location	Latitude	Longitude	Start Date	End Date:
CHANGHUA COUNTY-other report - submitted	-			Farm	Dacheng Township	23.8567	120.307	25/01/2015	
Species	Measuring units	Susceptible	Cases	Deaths	Destroyed	Slaughtered			
Birds	Animals	2700	1429	1429	1271	0			
Affected Population	Turkey (ch25)								

Prefecture/City	Number of outbreaks	District	Sub-district	Unit Type	Location	Latitude	Longitude	Start Date	End Date:
TAINAN CITY-other report - submitted	-			Farm	Liujia District	23.2421	120.343	25/01/2015	
Species	Measuring units	Susceptible	Cases	Deaths	Destroyed	Slaughtered			
Birds	Animals	1600	1358	1358	242	0			
Affected Population	Turkey (tn66)								

Prefecture/City	Number of outbreaks	District	Sub-district	Unit Type	Location	Latitude	Longitude	Start Date	End Date:
CHANGHUA COUNTY-other report - submitted	-			Farm	Fangyuan Township	23.9615	120.355	25/01/2015	

Follow-up report No.: 8, Report reference: , OIE Ref: 17131, Report Date: 11/02/2015, Country: Chinese Taipei

Prefecture/City	Number of outbreaks	District	Sub-district	Unit Type	Location	Latitude	Longitude	Start Date	End Date:
Species	Measuring units	Susceptible	Cases	Deaths	Destroyed	Slaughtered			
Birds	Animals	2700	79	79	2621	0			
Affected Population	Geese (ch24)								

Prefecture/City	Number of outbreaks	District	Sub-district	Unit Type	Location	Latitude	Longitude	Start Date	End Date:
YUNLIN COUNTY-other report - submitted	-			Farm	Dongshi Township	23.7416	120.242	26/01/2015	
Species	Measuring units	Susceptible	Cases	Deaths	Destroyed	Slaughtered			
Birds	Animals	8300	1574	1574	6726	0			
Affected Population	Chickens (yl-275)								

Prefecture/City	Number of outbreaks	District	Sub-district	Unit Type	Location	Latitude	Longitude	Start Date	End Date:
YUNLIN COUNTY-other report - submitted	-			Farm	Dongshi Township	23.7156	120.25	26/01/2015	
Species	Measuring units	Susceptible	Cases	Deaths	Destroyed	Slaughtered			
Birds	Animals	3000	1741	1741	1259	0			
Affected Population	Geese (yl-280)								

Prefecture/City	Number of outbreaks	District	Sub-district	Unit Type	Location	Latitude	Longitude	Start Date	End Date:
CHIAYI COUNTY-other report - submitted	-			Farm	Puzi City	23.4406	120.243	26/01/2015	
Species	Measuring units	Susceptible	Cases	Deaths	Destroyed	Slaughtered			
Birds	Animals	2300	150	150	2150	0			
Affected Population	Geese (cy55)								

Prefecture/City	Number of outbreaks	District	Sub-district	Unit Type	Location	Latitude	Longitude	Start Date	End Date:
CHANGHUA COUNTY-other report - submitted	-			Farm	Dacheng Township	23.8631	120.299	26/01/2015	
Species	Measuring units	Susceptible	Cases	Deaths	Destroyed	Slaughtered			
Birds	Animals	25300	1300			
Affected Population	Native chickens (ch29)								

Prefecture/City	Number of outbreaks	District	Sub-district	Unit Type	Location	Latitude	Longitude	Start Date	End Date:
YUNLIN COUNTY-other report - submitted	-			Farm	Mailiao Township	23.751	120.274	26/01/2015	
Species	Measuring units	Susceptible	Cases	Deaths	Destroyed	Slaughtered			
Birds	Animals	4800	1408	1408	3392	0			
Affected Population	Geese (yl-282)								

Prefecture/City	Number of outbreaks	District	Sub-district	Unit Type	Location	Latitude	Longitude	Start Date	End Date:
CHIAYI COUNTY-other report - submitted	-			Farm	Puzi City	23.4408	120.256	26/01/2015	
Species	Measuring units	Susceptible	Cases	Deaths	Destroyed	Slaughtered			
Birds	Animals	2300	51	51	2249	0			
Affected Population	Geese (cy56)								

Species	Measuring units	Susceptible	Cases	Deaths	Destroyed	Slaughtered			
Prefecture/City	Number of outbreaks	District	Sub-district	Unit Type	Location	Latitude	Longitude	Start Date	End Date:
KAOHSIUNG-other report - submitted	-			Farm	Luzhu District	22.855	120.286	26/01/2015	
Species	Measuring units	Susceptible	Cases	Deaths	Destroyed	Slaughtered			
Birds	Animals	6950	1099	1099	5851	0			
Affected Population	Geese (kh7)								

Prefecture/City	Number of outbreaks	District	Sub-district	Unit Type	Location	Latitude	Longitude	Start Date	End Date:
CHANGHUA COUNTY-other report - submitted	-			Farm	Dacheng Township	23.8415	120.299	26/01/2015	
Species	Measuring units	Susceptible	Cases	Deaths	Destroyed	Slaughtered			
Birds	Animals	1270	545	545	725	0			
Affected Population	Geese (ch30)								

Prefecture/City	Number of outbreaks	District	Sub-district	Unit Type	Location	Latitude	Longitude	Start Date	End Date:
PINGTUNG COUNTY-other report - submitted	-			Farm	Xinyuan Township	22.5233	120.437	26/01/2015	
Species	Measuring units	Susceptible	Cases	Deaths	Destroyed	Slaughtered			
Birds	Animals	36900	7069	7069	29831	0			
Affected Population	Native chickens (pt105)								

Prefecture/City	Number of outbreaks	District	Sub-district	Unit Type	Location	Latitude	Longitude	Start Date	End Date:
KAOHSIUNG-other report - submitted	-			Farm	Alian District	22.8937	120.293	26/01/2015	
Species	Measuring units	Susceptible	Cases	Deaths	Destroyed	Slaughtered			
Birds	Animals	1130	65	65	1065	0			
Affected Population	Geese (kh8)								

Prefecture/City	Number of outbreaks	District	Sub-district	Unit Type	Location	Latitude	Longitude	Start Date	End Date:
CHANGHUA COUNTY-other report - submitted	-			Farm	Dacheng Township	23.8639	120.339	26/01/2015	
Species	Measuring units	Susceptible	Cases	Deaths	Destroyed	Slaughtered			
Birds	Animals	1265	276	276	989	0			
Affected Population	Geese (ch28)								

Prefecture/City	Number of outbreaks	District	Sub-district	Unit Type	Location	Latitude	Longitude	Start Date	End Date:
PINGTUNG COUNTY-other report - submitted	-			Farm	Wandan Township	22.7361	120.526	26/01/2015	
Species	Measuring units	Susceptible	Cases	Deaths	Destroyed	Slaughtered			
Birds	Animals	2300	898	898	1402	0			
Affected Population	Geese (pt111)								

Prefecture/City	Number of outbreaks	District	Sub-district	Unit Type	Location	Latitude	Longitude	Start Date	End Date:
YUNLIN COUNTY-other report - submitted	-			Farm	Dongshi Township	23.6917	120.236	26/01/2015	
Species	Measuring units	Susceptible	Cases	Deaths	Destroyed	Slaughtered			
Birds	Animals								

Prefecture/City	Number of outbreaks	District	Sub-district	Unit Type	Location	Latitude	Longitude	Start Date	End Date:
Species	Measuring units	Susceptible	Cases	Deaths	Destroyed	Slaughtered			
Birds	Animals	2000	1184	1184	816	0			
Affected Population	Turkey (yl-273)								

Prefecture/City	Number of outbreaks	District	Sub-district	Unit Type	Location	Latitude	Longitude	Start Date	End Date:
YUNLIN COUNTY-other report - submitted	-			Farm	Dongshi Township	23.7272	120.273	26/01/2015	
Species	Measuring units	Susceptible	Cases	Deaths	Destroyed	Slaughtered			
Birds	Animals	10379	1569	1569	8810	0			
Affected Population	Geese (yl-277)								

Prefecture/City	Number of outbreaks	District	Sub-district	Unit Type	Location	Latitude	Longitude	Start Date	End Date:
YUNLIN COUNTY-other report - submitted	-			Farm	Sihu Township	23.627	120.165	26/01/2015	
Species	Measuring units	Susceptible	Cases	Deaths	Destroyed	Slaughtered			
Birds	Animals	2700	482	482	2218	0			
Affected Population	Geese (yl-283)								

Prefecture/City	Number of outbreaks	District	Sub-district	Unit Type	Location	Latitude	Longitude	Start Date	End Date:
YUNLIN COUNTY-other report - submitted	-			Farm	Yuanchang Township	23.6312	120.316	26/01/2015	
Species	Measuring units	Susceptible	Cases	Deaths	Destroyed	Slaughtered			
Birds	Animals	2950	1952	1952	998	0			
Affected Population	Breeding geese (yl-272)								

Prefecture/City	Number of outbreaks	District	Sub-district	Unit Type	Location	Latitude	Longitude	Start Date	End Date:
YUNLIN COUNTY-other report - submitted	-			Farm	Dongshi Township	23.6804	120.223	26/01/2015	
Species	Measuring units	Susceptible	Cases	Deaths	Destroyed	Slaughtered			
Birds	Animals	2720	1222	1222	1498	0			
Affected Population	Geese (yl-276)								

Prefecture/City	Number of outbreaks	District	Sub-district	Unit Type	Location	Latitude	Longitude	Start Date	End Date:
KAOHSIUNG-other report - submitted	-			Farm	Luzhu District	22.8599	120.274	26/01/2015	
Species	Measuring units	Susceptible	Cases	Deaths	Destroyed	Slaughtered			
Birds	Animals	1200	81	81	1119	0			
Affected Population	Geese (kh9)								

Prefecture/City	Number of outbreaks	District	Sub-district	Unit Type	Location	Latitude	Longitude	Start Date	End Date:
TAICHUNG CITY-other report - submitted	-			Farm	Daan District	24.3375	120.568	26/01/2015	
Species	Measuring units	Susceptible	Cases	Deaths	Destroyed	Slaughtered			
Birds	Animals	880	5	5	875	0			
Affected Population	Layer ducks (tc5)								

Species	Measuring units	Susceptible	Cases	Deaths	Destroyed	Slaughtered			
Prefecture/City	Number of outbreaks	District	Sub-district	Unit Type	Location	Latitude	Longitude	Start Date	End Date:
PINGTUNG COUNTY-other report - submitted	-			Farm	Xinpi Township	22.4825	120.581	26/01/2015	
Species	Measuring units	Susceptible	Cases	Deaths	Destroyed	Slaughtered			
Birds	Animals	5000	3995	3995	1005	0			
Affected Population	Geese (pt107)								

Prefecture/City	Number of outbreaks	District	Sub-district	Unit Type	Location	Latitude	Longitude	Start Date	End Date:
YUNLIN COUNTY-other report - submitted	-			Farm	Yuanchang Township	23.62624	120.32163	27/01/2015	
Species	Measuring units	Susceptible	Cases	Deaths	Destroyed	Slaughtered			
Birds	Animals	2400	406	406	1994	0			
Affected Population	Geese (yl-287)								

Prefecture/City	Number of outbreaks	District	Sub-district	Unit Type	Location	Latitude	Longitude	Start Date	End Date:
CHIAYI COUNTY-other report - submitted	-			Farm	Shuishang Township	23.4316	120.3758	27/01/2015	
Species	Measuring units	Susceptible	Cases	Deaths	Destroyed	Slaughtered			
Birds	Animals	2440	180	180	2260	0			
Affected Population	Geese (cy59)								

Prefecture/City	Number of outbreaks	District	Sub-district	Unit Type	Location	Latitude	Longitude	Start Date	End Date:
YUNLIN COUNTY-other report - submitted	-			Farm	Yuanchang Township	23.626239	120.322345	27/01/2015	
Species	Measuring units	Susceptible	Cases	Deaths	Destroyed	Slaughtered			
Birds	Animals	3260	1550	1550	1710	0			
Affected Population	Geese (yl-286)								

Prefecture/City	Number of outbreaks	District	Sub-district	Unit Type	Location	Latitude	Longitude	Start Date	End Date:
YUNLIN COUNTY-other report - submitted	-			Farm	Shuilin Township	23.554483	120.203906	27/01/2015	
Species	Measuring units	Susceptible	Cases	Deaths	Destroyed	Slaughtered			
Birds	Animals	1250	933	933	317	0			
Affected Population	Breeding geese (yl-288)								

Prefecture/City	Number of outbreaks	District	Sub-district	Unit Type	Location	Latitude	Longitude	Start Date	End Date:
YUNLIN COUNTY-other report - submitted	-			Farm	Sihu Township	23.659613	120.162409	27/01/2015	
Species	Measuring units	Susceptible	Cases	Deaths	Destroyed	Slaughtered			
Birds	Animals	1200	1013	1013	187	0			
Affected Population	Geese (yl-293)								

Prefecture/City	Number of outbreaks	District	Sub-district	Unit Type	Location	Latitude	Longitude	Start Date	End Date:
YUNLIN COUNTY-other report - submitted	-			Farm	Taixi Township	23.72032	120.23977	27/01/2015	

Follow-up report No.: 8, Report reference: , OIE Ref: 17131, Report Date: 11/02/2015, Country: Chinese Taipei

Prefecture/City	Number of outbreaks	District	Sub-district	Unit Type	Location	Latitude	Longitude	Start Date	End Date:
Species	Measuring units	Susceptible	Cases	Deaths	Destroyed	Slaughtered			
Birds	Animals	12669	4512	4512	8157	0			
Affected Population	Chickens (yl-298)								

Prefecture/City	Number of outbreaks	District	Sub-district	Unit Type	Location	Latitude	Longitude	Start Date	End Date:
YUNLIN COUNTY-other report - submitted	-			Farm	Sihu Township	23.65721	120.15437	27/01/2015	
Species	Measuring units	Susceptible	Cases	Deaths	Destroyed	Slaughtered			
Birds	Animals	1500	1218	1218	282	0			
Affected Population	Breeding geese (yl-291)								

Prefecture/City	Number of outbreaks	District	Sub-district	Unit Type	Location	Latitude	Longitude	Start Date	End Date:
YUNLIN COUNTY-other report - submitted	-			Farm	Dongshi Township	23.72656	120.2676	27/01/2015	
Species	Measuring units	Susceptible	Cases	Deaths	Destroyed	Slaughtered			
Birds	Animals	2400	520	520	1880	0			
Affected Population	Geese (yl-294)								

Prefecture/City	Number of outbreaks	District	Sub-district	Unit Type	Location	Latitude	Longitude	Start Date	End Date:
YUNLIN COUNTY-other report - submitted	-			Farm	Dongshi Township	23.709888	120.274331	27/01/2015	
Species	Measuring units	Susceptible	Cases	Deaths	Destroyed	Slaughtered			
Birds	Animals	2680	183	183	2497	0			
Affected Population	Geese (yl-295)								

Prefecture/City	Number of outbreaks	District	Sub-district	Unit Type	Location	Latitude	Longitude	Start Date	End Date:
CHIAYI COUNTY-other report - submitted	-			Farm	Minxiong Township	23.530284	120.471641	27/01/2015	
Species	Measuring units	Susceptible	Cases	Deaths	Destroyed	Slaughtered			
Birds	Animals	1800	40	40	1760	0			
Affected Population	Breeding geese (cy60)								

Prefecture/City	Number of outbreaks	District	Sub-district	Unit Type	Location	Latitude	Longitude	Start Date	End Date:
TAINAN CITY-other report - submitted	-			Farm	Liujia District	23.23573	120.36846	27/01/2015	
Species	Measuring units	Susceptible	Cases	Deaths	Destroyed	Slaughtered			
Birds	Animals	1100	47	47	1053	0			
Affected Population	Turkey (tn69)								

Prefecture/City	Number of outbreaks	District	Sub-district	Unit Type	Location	Latitude	Longitude	Start Date	End Date:
YUNLIN COUNTY-other report - submitted	-			Farm	Tuku Township	23.698733	120.33999	27/01/2015	
Species	Measuring units	Susceptible	Cases	Deaths	Destroyed	Slaughtered			
Birds	Animals	1200	881	881	319	0			
Affected Population	Geese (yl-285)								

Species	Measuring units	Susceptible	Cases	Deaths	Destroyed	Slaughtered			
Prefecture/City	Number of outbreaks	District	Sub-district	Unit Type	Location	Latitude	Longitude	Start Date	End Date:
YUNLIN COUNTY-other report - submitted	-			Farm	Sihu Township	23.658855	120.155331	27/01/2015	
Species	Measuring units	Susceptible	Cases	Deaths	Destroyed	Slaughtered			
Birds	Animals	500	382	382	118	0			
Affected Population	Breeding geese (y1-292)								

Prefecture/City	Number of outbreaks	District	Sub-district	Unit Type	Location	Latitude	Longitude	Start Date	End Date:
KAOHSIUNG-other report - submitted	-			Farm	Luzhu District	22.84776	120.28032	27/01/2015	
Species	Measuring units	Susceptible	Cases	Deaths	Destroyed	Slaughtered			
Birds	Animals	2440	220	220	2220	0			
Affected Population	Geese (kh10)								

Prefecture/City	Number of outbreaks	District	Sub-district	Unit Type	Location	Latitude	Longitude	Start Date	End Date:
PINGTUNG COUNTY-other report - submitted	-			Farm	Yanpu Township	22.74859	120.54337	27/01/2015	
Species	Measuring units	Susceptible	Cases	Deaths	Destroyed	Slaughtered			
Birds	Animals	4780	791	791	3989	0			
Affected Population	Geese (pt108)								

Prefecture/City	Number of outbreaks	District	Sub-district	Unit Type	Location	Latitude	Longitude	Start Date	End Date:
PINGTUNG COUNTY-other report - submitted	-			Farm	Yanpu Township	22.74749	120.4869	27/01/2015	
Species	Measuring units	Susceptible	Cases	Deaths	Destroyed	Slaughtered			
Birds	Animals	2400	446	446	1954	0			
Affected Population	Geese (pt110)								

Prefecture/City	Number of outbreaks	District	Sub-district	Unit Type	Location	Latitude	Longitude	Start Date	End Date:
PINGTUNG COUNTY-other report - submitted	-			Farm	Yanpu Township	22.73996	120.59783	27/01/2015	
Species	Measuring units	Susceptible	Cases	Deaths	Destroyed	Slaughtered			
Birds	Animals	7200	2270	2270	4930	0			
Affected Population	Native chickens (pt109)								

Prefecture/City	Number of outbreaks	District	Sub-district	Unit Type	Location	Latitude	Longitude	Start Date	End Date:
YUNLIN COUNTY-other report - submitted	-			Farm	Yuanchang Township	23.63008	120.319093	28/01/2015	
Species	Measuring units	Susceptible	Cases	Deaths	Destroyed	Slaughtered			
Birds	Animals	5400	778	778	4622	0			
Affected Population	Breeding geese (y1-302)								

Prefecture/City	Number of outbreaks	District	Sub-district	Unit Type	Location	Latitude	Longitude	Start Date	End Date:
YUNLIN COUNTY-other report - submitted	-			Farm	Sihu Township	23.634588	120.156917	28/01/2015	

Follow-up report No.: 8, Report reference: , OIE Ref: 17131, Report Date: 11/02/2015, Country: Chinese Taipei

Prefecture/City	Number of outbreaks	District	Sub-district	Unit Type	Location	Latitude	Longitude	Start Date	End Date:
Species	Measuring units	Susceptible	Cases	Deaths	Destroyed	Slaughtered			
Birds	Animals	3700	2421	2421	1279	0			
Affected Population	Geese (yl-307)								

Prefecture/City	Number of outbreaks	District	Sub-district	Unit Type	Location	Latitude	Longitude	Start Date	End Date:
PINGTUNG COUNTY-other report - submitted	-			Farm	Jiuru Township	22.73975	120.47053	28/01/2015	
Species	Measuring units	Susceptible	Cases	Deaths	Destroyed	Slaughtered			
Birds	Animals	10600	100	100			
Affected Population	Breeding geese (pt113)								

Prefecture/City	Number of outbreaks	District	Sub-district	Unit Type	Location	Latitude	Longitude	Start Date	End Date:
YUNLIN COUNTY-other report - submitted	-			Farm	Yuanchang Township	23.66288	120.30441	28/01/2015	
Species	Measuring units	Susceptible	Cases	Deaths	Destroyed	Slaughtered			
Birds	Animals	3600	465	465	3135	0			
Affected Population	Geese (yl-304)								

Prefecture/City	Number of outbreaks	District	Sub-district	Unit Type	Location	Latitude	Longitude	Start Date	End Date:
YUNLIN COUNTY-other report - submitted	-			Farm	Dongshi Township	23.702213	120.246667	28/01/2015	
Species	Measuring units	Susceptible	Cases	Deaths	Destroyed	Slaughtered			
Birds	Animals	2400	820	820	1580	0			
Affected Population	Geese (yl-310)								

Prefecture/City	Number of outbreaks	District	Sub-district	Unit Type	Location	Latitude	Longitude	Start Date	End Date:
YUNLIN COUNTY-other report - submitted	-			Farm	Sihu Township	23.65044	120.26848	28/01/2015	
Species	Measuring units	Susceptible	Cases	Deaths	Destroyed	Slaughtered			
Birds	Animals	5400	3200	3200	2200	0			
Affected Population	Geese (yl-306)								

Prefecture/City	Number of outbreaks	District	Sub-district	Unit Type	Location	Latitude	Longitude	Start Date	End Date:
YUNLIN COUNTY-other report - submitted	-			Farm	Sihu Township	23.639199	120.158255	28/01/2015	
Species	Measuring units	Susceptible	Cases	Deaths	Destroyed	Slaughtered			
Birds	Animals	2400	1214	1214	1186	0			
Affected Population	Geese (yl-308)								

Prefecture/City	Number of outbreaks	District	Sub-district	Unit Type	Location	Latitude	Longitude	Start Date	End Date:
YUNLIN COUNTY-other report - submitted	-			Farm	Dongshi Township	23.718961	120.269182	28/01/2015	
Species	Measuring units	Susceptible	Cases	Deaths	Destroyed	Slaughtered			
Birds	Animals	2600	348	348	2252	0			
Affected Population	Geese (yl-311)								

Follow-up report No.: 8, Report reference: , OIE Ref: 17131, Report Date: 11/02/2015, Country: Chinese Taipei

Prefecture/City	Number of outbreaks	District	Sub-district	Unit Type	Location	Latitude	Longitude	Start Date	End Date:
YUNLIN COUNTY-other report - submitted	-			Farm	Baozhong Township	23.701306	120.2745	28/01/2015	
Species	Measuring units	Susceptible	Cases	Deaths	Destroyed	Slaughtered			
Birds	Animals	1250	972	972	278	0			
Affected Population	Geese (yl-303)								

Prefecture/City	Number of outbreaks	District	Sub-district	Unit Type	Location	Latitude	Longitude	Start Date	End Date:
YUNLIN COUNTY-other report - submitted	-			Farm	Taixi Township	23.71218	120.603474	28/01/2015	
Species	Measuring units	Susceptible	Cases	Deaths	Destroyed	Slaughtered			
Birds	Animals	20000	7073	7073	12927	0			
Affected Population	Chickens (yl-300)								

Prefecture/City	Number of outbreaks	District	Sub-district	Unit Type	Location	Latitude	Longitude	Start Date	End Date:
CHIAYI COUNTY-other report - submitted	-			Farm	Xingang Township	23.519135	120.308653	28/01/2015	
Species	Measuring units	Susceptible	Cases	Deaths	Destroyed	Slaughtered			
Birds	Animals	5000	462	462	4538	0			
Affected Population	Geese (cy61)								

Prefecture/City	Number of outbreaks	District	Sub-district	Unit Type	Location	Latitude	Longitude	Start Date	End Date:
TAINAN CITY-other report - submitted	-			Farm	Guiren District	22.94502	120.30396	28/01/2015	
Species	Measuring units	Susceptible	Cases	Deaths	Destroyed	Slaughtered			
Birds	Animals	2400	30	30	2370	0			
Affected Population	Geese (tn77)								

Prefecture/City	Number of outbreaks	District	Sub-district	Unit Type	Location	Latitude	Longitude	Start Date	End Date:
YUNLIN COUNTY-other report - submitted	-			Farm	Taixi Township	23.745063	120.238857	28/01/2015	
Species	Measuring units	Susceptible	Cases	Deaths	Destroyed	Slaughtered			
Birds	Animals	4800	2008	2008	2792	0			
Affected Population	Geese (yl-309)								

Prefecture/City	Number of outbreaks	District	Sub-district	Unit Type	Location	Latitude	Longitude	Start Date	End Date:
PINGTUNG COUNTY-other report - submitted	-			Farm	Gaoshu Township	22.80286	120.55726	28/01/2015	
Species	Measuring units	Susceptible	Cases	Deaths	Destroyed	Slaughtered			
Birds	Animals	22000	1520	1520	20480	0			
Affected Population	Native chickens (pt112)								

Prefecture/City	Number of outbreaks	District	Sub-district	Unit Type	Location	Latitude	Longitude	Start Date	End Date:
PINGTUNG COUNTY-other report - submitted	-			Farm	Jiuru Township	22.74519	120.5192	29/01/2015	

Prefecture/City	Number of outbreaks	District	Sub-district	Unit Type	Location	Latitude	Longitude	Start Date	End Date:
Species	Measuring units	Susceptible	Cases	Deaths	Destroyed	Slaughtered			
Birds	Animals	2700	1282	1282	1418	0			
Affected Population	Geese (pt116)								

Prefecture/City	Number of outbreaks	District	Sub-district	Unit Type	Location	Latitude	Longitude	Start Date	End Date:
YUNLIN COUNTY-other report - submitted	-			Farm	Kouhu Township	23.620228	120.158709	29/01/2015	
Species	Measuring units	Susceptible	Cases	Deaths	Destroyed	Slaughtered			
Birds	Animals	2420	40	40			
Affected Population	Geese (yl-317)								

Prefecture/City	Number of outbreaks	District	Sub-district	Unit Type	Location	Latitude	Longitude	Start Date	End Date:
TAINAN CITY-other report - submitted	-			Farm	Rende District	22.92151	120.25611	29/01/2015	
Species	Measuring units	Susceptible	Cases	Deaths	Destroyed	Slaughtered			
Birds	Animals	5120	320	320			
Affected Population	Geese (tn81)								

Prefecture/City	Number of outbreaks	District	Sub-district	Unit Type	Location	Latitude	Longitude	Start Date	End Date:
KAOHSIUNG-other report - submitted	-			Farm	Daliao District	22.558855	120.415444	29/01/2015	
Species	Measuring units	Susceptible	Cases	Deaths	Destroyed	Slaughtered			
Birds	Animals	450	16	16	434	0			
Affected Population	Geese (kh12)								

Prefecture/City	Number of outbreaks	District	Sub-district	Unit Type	Location	Latitude	Longitude	Start Date	End Date:
YUNLIN COUNTY-other report - submitted	-			Farm	Huwei Township	23.729939	120.501697	29/01/2015	
Species	Measuring units	Susceptible	Cases	Deaths	Destroyed	Slaughtered			
Birds	Animals	34500	4500	4500			
Affected Population	Chickens (yl-312)								

Prefecture/City	Number of outbreaks	District	Sub-district	Unit Type	Location	Latitude	Longitude	Start Date	End Date:
YUNLIN COUNTY-other report - submitted	-			Farm	Kouhu Township	23.614107	120.198898	29/01/2015	
Species	Measuring units	Susceptible	Cases	Deaths	Destroyed	Slaughtered			
Birds	Animals	17129	1629	1629			
Affected Population	Geese (yl-316)								

Prefecture/City	Number of outbreaks	District	Sub-district	Unit Type	Location	Latitude	Longitude	Start Date	End Date:
YUNLIN COUNTY-other report - submitted	-			Farm	Erlun Township	23.813794	120.386544	29/01/2015	
Species	Measuring units	Susceptible	Cases	Deaths	Destroyed	Slaughtered			
Birds	Animals	23000	1500	1500			
Affected Population	Chickens (yl-313)								

Species	Measuring units	Susceptible	Cases	Deaths	Destroyed	Slaughtered			
Prefecture/City	Number of outbreaks	District	Sub-district	Unit Type	Location	Latitude	Longitude	Start Date	End Date:
PINGTUNG COUNTY-other report - submitted	-			Farm	Wanluan Township	22.60446	120.58001	29/01/2015	
Species	Measuring units	Susceptible	Cases	Deaths	Destroyed	Slaughtered			
Birds	Animals	10088	4088	4088			
Affected Population	Geese (pt114)								

Prefecture/City	Number of outbreaks	District	Sub-district	Unit Type	Location	Latitude	Longitude	Start Date	End Date:
CHANGHUA COUNTY-other report - submitted	-			Farm	Zhutang Township	23.870383	120.414456	29/01/2015	
Species	Measuring units	Susceptible	Cases	Deaths	Destroyed	Slaughtered			
Birds	Animals	3300	314	314	2986	0			
Affected Population	Geese (ch31)								

Prefecture/City	Number of outbreaks	District	Sub-district	Unit Type	Location	Latitude	Longitude	Start Date	End Date:
TAINAN CITY- (this report - submitted)	-			Farm	Baihe District	23.3624	120.462	30/01/2015	
Species	Measuring units	Susceptible	Cases	Deaths	Destroyed	Slaughtered			
Birds	Animals	6900	4192	4192	2708	0			
Affected Population	Geese (tn86)								

Prefecture/City	Number of outbreaks	District	Sub-district	Unit Type	Location	Latitude	Longitude	Start Date	End Date:
YUNLIN COUNTY- (this report - submitted)	-			Farm	Dongshi Township	23.701	120.26	30/01/2015	
Species	Measuring units	Susceptible	Cases	Deaths	Destroyed	Slaughtered			
Birds	Animals	8900	2081	2081	6819	0			
Affected Population	Chickens (yl-327)								

Prefecture/City	Number of outbreaks	District	Sub-district	Unit Type	Location	Latitude	Longitude	Start Date	End Date:
PINGTUNG COUNTY- (this report - submitted)	-			Farm	Yanpu Township	22.7579	120.579	30/01/2015	
Species	Measuring units	Susceptible	Cases	Deaths	Destroyed	Slaughtered			
Birds	Animals	2640	2305	2305	335	0			
Affected Population	Geese (pt117)								

Prefecture/City	Number of outbreaks	District	Sub-district	Unit Type	Location	Latitude	Longitude	Start Date	End Date:
TAINAN CITY- (this report - submitted)	-			Farm	Guiren District	23.3651	120.454	30/01/2015	
Species	Measuring units	Susceptible	Cases	Deaths	Destroyed	Slaughtered			
Birds	Animals	2010	1036	1036	974	0			
Affected Population	Geese (tn85)								

Prefecture/City	Number of outbreaks	District	Sub-district	Unit Type	Location	Latitude	Longitude	Start Date	End Date:
YUNLIN COUNTY- (this report - submitted)	-			Farm	Yuanchang Township	23.6309	120.318	30/01/2015	
Species	Measuring units	Susceptible	Cases	Deaths	Destroyed	Slaughtered			
Birds	Animals	3700	2425	2425	1275	0			
Affected Population	Breeding geese (yl-318)								

Prefecture/City	Number of outbreaks	District	Sub-district	Unit Type	Location	Latitude	Longitude	Start Date	End Date:
HSINCHU CITY-other report - submitted	-			Farm	Xiangshan District	24.73762	120.88714	30/01/2015	
Species	Measuring units	Susceptible	Cases	Deaths	Destroyed	Slaughtered			
Birds	Animals	180	2	2			
Affected Population	Layer ducks (hccity-1)								

Prefecture/City	Number of outbreaks	District	Sub-district	Unit Type	Location	Latitude	Longitude	Start Date	End Date:
KAOHSIUNG- (this report - submitted)	-			Farm	Alian Township	22.8919	120.313	30/01/2015	
Species	Measuring units	Susceptible	Cases	Deaths	Destroyed	Slaughtered			
Birds	Animals	7000	101	101	6899	0			
Affected Population	Geese (kh15)								

Prefecture/City	Number of outbreaks	District	Sub-district	Unit Type	Location	Latitude	Longitude	Start Date	End Date:
YUNLIN COUNTY- (this report - submitted)	-			Farm	Yuanchang Township	23.6324	120.322	30/01/2015	
Species	Measuring units	Susceptible	Cases	Deaths	Destroyed	Slaughtered			
Birds	Animals	3500	748	748	2752	0			
Affected Population	Geese (yl-319)								

Prefecture/City	Number of outbreaks	District	Sub-district	Unit Type	Location	Latitude	Longitude	Start Date	End Date:
YUNLIN COUNTY- (this report - submitted)	-			Farm	Sihu Township	23.6557	120.179	30/01/2015	
Species	Measuring units	Susceptible	Cases	Deaths	Destroyed	Slaughtered			
Birds	Animals	1600	604	604	996	0			
Affected Population	Breeding geese (yl-331)								

Prefecture/City	Number of outbreaks	District	Sub-district	Unit Type	Location	Latitude	Longitude	Start Date	End Date:
YUNLIN COUNTY- (this report - submitted)	-			Farm	Dongshi Township	23.7105	120.274	30/01/2015	
Species	Measuring units	Susceptible	Cases	Deaths	Destroyed	Slaughtered			
Birds	Animals	2300	1048	1048	1252	0			
Affected Population	Geese (yl-323)								

Prefecture/City	Number of outbreaks	District	Sub-district	Unit Type	Location	Latitude	Longitude	Start Date	End Date:
CHIAYI COUNTY- (this report - submitted)	-			Farm	Puzi City	23.4301	120.209	30/01/2015	
Species	Measuring units	Susceptible	Cases	Deaths	Destroyed	Slaughtered			
Birds	Animals	4600	40	40	4560	0			
Affected Population	Geese (cy62)								

Prefecture/City	Number of outbreaks	District	Sub-district	Unit Type	Location	Latitude	Longitude	Start Date	End Date:
YUNLIN COUNTY- (this report - submitted)	-			Farm	Lunbei Township	23.7618	120.303	30/01/2015	
Species	Measuring units	Susceptible	Cases	Deaths	Destroyed	Slaughtered			
Birds	Animals	2500	1490	1490	1010	0			
Affected Population	Turkey (yl-328)								

Prefecture/City	Number of outbreaks	District	Sub-district	Unit Type	Location	Latitude	Longitude	Start Date	End Date:
-----------------	---------------------	----------	--------------	-----------	----------	----------	-----------	------------	-----------

Prefecture/City	Number of outbreaks	District	Sub-district	Unit Type	Location	Latitude	Longitude	Start Date	End Date:
YUNLIN COUNTY- (this report - submitted)	-			Farm	Sihu Township	23.6498	120.161	31/01/2015	
Species	Measuring units	Susceptible	Cases	Deaths	Destroyed	Slaughtered			
Birds	Animals	2800	50	50			
Affected Population	Geese (yl-334)								

Prefecture/City	Number of outbreaks	District	Sub-district	Unit Type	Location	Latitude	Longitude	Start Date	End Date:
CHIAYI COUNTY- (this report - submitted)	-			Farm	Puzi City	23.4182	120.239	31/01/2015	
Species	Measuring units	Susceptible	Cases	Deaths	Destroyed	Slaughtered			
Birds	Animals	2270	20	20			
Affected Population	Geese (cy66)								

Prefecture/City	Number of outbreaks	District	Sub-district	Unit Type	Location	Latitude	Longitude	Start Date	End Date:
YUNLIN COUNTY- (this report - submitted)	-			Farm	Taixi Township	23.720836	120.238866	31/01/2015	
Species	Measuring units	Susceptible	Cases	Deaths	Destroyed	Slaughtered			
Birds	Animals	14600	1000	1000			
Affected Population	Native chickens (yl-332)								

Prefecture/City	Number of outbreaks	District	Sub-district	Unit Type	Location	Latitude	Longitude	Start Date	End Date:
TAOYUAN CITY- (this report - submitted)	-			Not applicable	Xinwu District	25.0014	121.08	31/01/2015	
Species	Measuring units	Susceptible	Cases	Deaths	Destroyed	Slaughtered			
Birds	Animals	400	10	10	390	0			
Affected Population	Geese in abattoir (ty6)								

Prefecture/City	Number of outbreaks	District	Sub-district	Unit Type	Location	Latitude	Longitude	Start Date	End Date:
PINGTUNG COUNTY- (this report - submitted)	-			Farm	Gaoshu Township	22.7904	120.582	31/01/2015	
Species	Measuring units	Susceptible	Cases	Deaths	Destroyed	Slaughtered			
Birds	Animals	20000	800	800			
Affected Population	Ducks (pt121)								

Prefecture/City	Number of outbreaks	District	Sub-district	Unit Type	Location	Latitude	Longitude	Start Date	End Date:
PINGTUNG COUNTY- (this report - submitted)	-			Farm	Ligang Township	22.774	120.531	31/01/2015	
Species	Measuring units	Susceptible	Cases	Deaths	Destroyed	Slaughtered			
Birds	Animals	30000	15000	15000			
Affected Population	Native chickens (pt120)								

Prefecture/City	Number of outbreaks	District	Sub-district	Unit Type	Location	Latitude	Longitude	Start Date	End Date:
CHANGHUA COUNTY- (this report - submitted)	-			Farm	Erlin Township	23.976385	120.414044	31/01/2015	
Species	Measuring units	Susceptible	Cases	Deaths	Destroyed	Slaughtered			
Birds	Animals	30000	350	350			
Affected Population	Native chickens (ch33)								

Prefecture/City	Number of outbreaks	District	Sub-district	Unit Type	Location	Latitude	Longitude	Start Date	End Date:
-----------------	---------------------	----------	--------------	-----------	----------	----------	-----------	------------	-----------

Follow-up report No.: 8, Report reference: , OIE Ref: 17131, Report Date: 11/02/2015, Country: Chinese Taipei

Prefecture/City	Number of outbreaks	District	Sub-district	Unit Type	Location	Latitude	Longitude	Start Date	End Date:
CHANGHUA COUNTY- (this report - submitted)	-			Farm	Fangyuan Township	24.0100417	120.373822	31/01/2015	
Species	Measuring units	Susceptible	Cases	Deaths	Destroyed	Slaughtered			
Birds	Animals	28900	424	424			
Affected Population	Native chickens (ch32)								

Prefecture/City	Number of outbreaks	District	Sub-district	Unit Type	Location	Latitude	Longitude	Start Date	End Date:
CHIAYI COUNTY- (this report - submitted)	-			Farm	Budai Township	23.4408	120.216	31/01/2015	
Species	Measuring units	Susceptible	Cases	Deaths	Destroyed	Slaughtered			
Birds	Animals	2134	34	34			
Affected Population	Geese (cy63)								

Prefecture/City	Number of outbreaks	District	Sub-district	Unit Type	Location	Latitude	Longitude	Start Date	End Date:
YUNLIN COUNTY- (this report - submitted)	-			Farm	Yuanchang Township	23.6665	120.312	31/01/2015	
Species	Measuring units	Susceptible	Cases	Deaths	Destroyed	Slaughtered			
Birds	Animals	2700	250	250			
Affected Population	Geese (yl-336)								

Prefecture/City	Number of outbreaks	District	Sub-district	Unit Type	Location	Latitude	Longitude	Start Date	End Date:
YUNLIN COUNTY- (this report - submitted)	-			Farm	Yuanchang Township	23.6341	120.315	31/01/2015	
Species	Measuring units	Susceptible	Cases	Deaths	Destroyed	Slaughtered			
Birds	Animals	2600	100	100			
Affected Population	Breeding geese (yl-338)								

Prefecture/City	Number of outbreaks	District	Sub-district	Unit Type	Location	Latitude	Longitude	Start Date	End Date:
YUNLIN COUNTY- (this report - submitted)	-			Farm	Sihu Township	23.6345	120.151	31/01/2015	
Species	Measuring units	Susceptible	Cases	Deaths	Destroyed	Slaughtered			
Birds	Animals	1200	100	100			
Affected Population	Geese (yl-333)								

Prefecture/City	Number of outbreaks	District	Sub-district	Unit Type	Location	Latitude	Longitude	Start Date	End Date:
CHIAYI COUNTY- (this report - submitted)	-			Farm	Lijiao Township	23.5205	120.291	31/01/2015	
Species	Measuring units	Susceptible	Cases	Deaths	Destroyed	Slaughtered			
Birds	Animals	2349	18	18			
Affected Population	Geese (cy65)								

Prefecture/City	Number of outbreaks	District	Sub-district	Unit Type	Location	Latitude	Longitude	Start Date	End Date:
PINGTUNG COUNTY- (this report - submitted)	-			Farm	Ligang Township	22.8231	120.522	31/01/2015	
Species	Measuring units	Susceptible	Cases	Deaths	Destroyed	Slaughtered			
Birds	Animals	7500	2100	2100			
Affected Population	Geese (pt119)								

Prefecture/City	Number of outbreaks	District	Sub-district	Unit Type	Location	Latitude	Longitude	Start Date	End Date:
-----------------	---------------------	----------	--------------	-----------	----------	----------	-----------	------------	-----------

Prefecture/City	Number of outbreaks	District	Sub-district	Unit Type	Location	Latitude	Longitude	Start Date	End Date:
Species	Measuring units	Susceptible	Cases	Deaths	Destroyed	Slaughtered			
PINGTUNG COUNTY- (this report - submitted)	-			Farm	Jiuru Township	22.7403889	120.465111	01/02/2015	
Species	Measuring units	Susceptible	Cases	Deaths	Destroyed	Slaughtered			
Birds	Animals	11000	1100	1100			
Affected Population	Breeding geese (pt127)								

Prefecture/City	Number of outbreaks	District	Sub-district	Unit Type	Location	Latitude	Longitude	Start Date	End Date:
Species	Measuring units	Susceptible	Cases	Deaths	Destroyed	Slaughtered			
PINGTUNG COUNTY- (this report - submitted)	-			Farm	Gaoshu Township	22.81527	120.58591	01/02/2015	
Species	Measuring units	Susceptible	Cases	Deaths	Destroyed	Slaughtered			
Birds	Animals	13300	5513	5513	7787	0			
Affected Population	Native chickens (pt124)								

Prefecture/City	Number of outbreaks	District	Sub-district	Unit Type	Location	Latitude	Longitude	Start Date	End Date:
Species	Measuring units	Susceptible	Cases	Deaths	Destroyed	Slaughtered			
YUNLIN COUNTY- (this report - submitted)	-			Farm	Shuilin Township	22.63228	120.31694	01/02/2015	
Species	Measuring units	Susceptible	Cases	Deaths	Destroyed	Slaughtered			
Birds	Animals	6000	2906	2906	3094	0			
Affected Population	Breeding geese (yl-343-1)								

Prefecture/City	Number of outbreaks	District	Sub-district	Unit Type	Location	Latitude	Longitude	Start Date	End Date:
Species	Measuring units	Susceptible	Cases	Deaths	Destroyed	Slaughtered			
YUNLIN COUNTY- (this report - submitted)	-			Farm	Shuilin Township	23.74417	120.36467	01/02/2015	
Species	Measuring units	Susceptible	Cases	Deaths	Destroyed	Slaughtered			
Birds	Animals	3000	2803	2803	197	0			
Affected Population	Turkey (yl-344)								

Prefecture/City	Number of outbreaks	District	Sub-district	Unit Type	Location	Latitude	Longitude	Start Date	End Date:
Species	Measuring units	Susceptible	Cases	Deaths	Destroyed	Slaughtered			
PINGTUNG COUNTY- (this report - submitted)	-			Farm	Yanpu Township	22.73611	120.59618	01/02/2015	
Species	Measuring units	Susceptible	Cases	Deaths	Destroyed	Slaughtered			
Birds	Animals	34000	8858	8858	25142	0			
Affected Population	Native chickens (pt125)								

Prefecture/City	Number of outbreaks	District	Sub-district	Unit Type	Location	Latitude	Longitude	Start Date	End Date:
Species	Measuring units	Susceptible	Cases	Deaths	Destroyed	Slaughtered			
PINGTUNG COUNTY- (this report - submitted)	-			Farm	Yanpu Township	22.73609	120.59566	01/02/2015	
Species	Measuring units	Susceptible	Cases	Deaths	Destroyed	Slaughtered			
Birds	Animals	14000	4650	4650	9350	0			
Affected Population	Native chickens (pt126)								

Prefecture/City	Number of outbreaks	District	Sub-district	Unit Type	Location	Latitude	Longitude	Start Date	End Date:
Species	Measuring units	Susceptible	Cases	Deaths	Destroyed	Slaughtered			
TAINAN CITY- (this report - submitted)	-			Farm	Xinshi District	23.08584	120.32637	01/02/2015	
Species	Measuring units	Susceptible	Cases	Deaths	Destroyed	Slaughtered			
Birds	Animals	5200	913	913	4287	0			
Affected Population	Geese (tn87)								

Prefecture/City	Number of outbreaks	District	Sub-district	Unit Type	Location	Latitude	Longitude	Start Date	End Date:
-----------------	---------------------	----------	--------------	-----------	----------	----------	-----------	------------	-----------

Follow-up report No.: 8, Report reference: , OIE Ref: 17131, Report Date: 11/02/2015, Country: Chinese Taipei

Prefecture/City	Number of outbreaks	District	Sub-district	Unit Type	Location	Latitude	Longitude	Start Date	End Date:
YUNLIN COUNTY- (this report - submitted)	-			Farm	Yuanchang Township	23.618057	120.316443	01/02/2015	
Species	Measuring units	Susceptible	Cases	Deaths	Destroyed	Slaughtered			
Birds	Animals	2500	1504	1504	996	0			
Affected Population	Geese (yl-342)								

Prefecture/City	Number of outbreaks	District	Sub-district	Unit Type	Location	Latitude	Longitude	Start Date	End Date:
KAOHSIUNG- (this report - submitted)	-			Farm	Alian District	22.89077	120.28877	02/02/2015	
Species	Measuring units	Susceptible	Cases	Deaths	Destroyed	Slaughtered			
Birds	Animals	2800	100	100			
Affected Population	Geese (kh17)								

Prefecture/City	Number of outbreaks	District	Sub-district	Unit Type	Location	Latitude	Longitude	Start Date	End Date:
YUNLIN COUNTY- (this report - submitted)	-			Farm	Yuanchang Township 1	23.658551	120.28086	02/02/2015	
Species	Measuring units	Susceptible	Cases	Deaths	Destroyed	Slaughtered			
Birds	Animals	2940	128	128	2812	0			
Affected Population	Geese (yl-347)								

Prefecture/City	Number of outbreaks	District	Sub-district	Unit Type	Location	Latitude	Longitude	Start Date	End Date:
TAINAN CITY- (this report - submitted)	-			Farm	Guanmiao District	22.9235926	120.327863	02/02/2015	
Species	Measuring units	Susceptible	Cases	Deaths	Destroyed	Slaughtered			
Birds	Animals	6650	680	680	5970	0			
Affected Population	Geese (tn92)								

Prefecture/City	Number of outbreaks	District	Sub-district	Unit Type	Location	Latitude	Longitude	Start Date	End Date:
CHANGHUA COUNTY- (this report - submitted)	-			Farm	Dacheng Township	23.84375	120.345667	02/02/2015	
Species	Measuring units	Susceptible	Cases	Deaths	Destroyed	Slaughtered			
Birds	Animals	1200	18	18			
Affected Population	Geese (ch35)								

Prefecture/City	Number of outbreaks	District	Sub-district	Unit Type	Location	Latitude	Longitude	Start Date	End Date:
CHIAYI COUNTY- (this report - submitted)	-			Farm	Liujiiao Township	23.517574	120.269355	02/02/2015	
Species	Measuring units	Susceptible	Cases	Deaths	Destroyed	Slaughtered			
Birds	Animals	1800	100	100			
Affected Population	Geese (cy69)								

Prefecture/City	Number of outbreaks	District	Sub-district	Unit Type	Location	Latitude	Longitude	Start Date	End Date:
YUNLIN COUNTY- (this report - submitted)	-			Farm	Yuanchang Township	23.621681	120.33756	02/02/2015	
Species	Measuring units	Susceptible	Cases	Deaths	Destroyed	Slaughtered			
Birds	Animals	6160	3138	3138	3022	0			
Affected Population	Geese (yl-349)								

Prefecture/City	Number of outbreaks	District	Sub-district	Unit Type	Location	Latitude	Longitude	Start Date	End Date:
-----------------	---------------------	----------	--------------	-----------	----------	----------	-----------	------------	-----------

Follow-up report No.: 8, Report reference: , OIE Ref: 17131, Report Date: 11/02/2015, Country: Chinese Taipei

Prefecture/City	Number of outbreaks	District	Sub-district	Unit Type	Location	Latitude	Longitude	Start Date	End Date:
YUNLIN COUNTY- (this report - submitted)	-			Farm	Kouhu Township	23.6168	120.17112	02/02/2015	
Species	Measuring units	Susceptible	Cases	Deaths	Destroyed	Slaughtered			
Birds	Animals	2950	50	50			
Affected Population	Geese (yl-346)								

Prefecture/City	Number of outbreaks	District	Sub-district	Unit Type	Location	Latitude	Longitude	Start Date	End Date:
TAINAN CITY- (this report - submitted)	-			Farm	Liujia District	23.2512	120.3406	02/02/2015	
Species	Measuring units	Susceptible	Cases	Deaths	Destroyed	Slaughtered			
Birds	Animals	7520	1497	1497	6023	0			
Affected Population	Native chickens (tn91)								

Prefecture/City	Number of outbreaks	District	Sub-district	Unit Type	Location	Latitude	Longitude	Start Date	End Date:
CHIAYI COUNTY- (this report - submitted)	-			Farm	Shuishang Township	23.40881	120.361641	02/02/2015	
Species	Measuring units	Susceptible	Cases	Deaths	Destroyed	Slaughtered			
Birds	Animals	2400	100	100			
Affected Population	Geese (cy68)								

Prefecture/City	Number of outbreaks	District	Sub-district	Unit Type	Location	Latitude	Longitude	Start Date	End Date:
CHANGHUA COUNTY- (this report - submitted)	-			Farm	Zhutang Township	23.867389	120.412973	02/02/2015	
Species	Measuring units	Susceptible	Cases	Deaths	Destroyed	Slaughtered			
Birds	Animals	3030	35	35			
Affected Population	Geese (ch34)								

Prefecture/City	Number of outbreaks	District	Sub-district	Unit Type	Location	Latitude	Longitude	Start Date	End Date:
PINGTUNG COUNTY- (this report - submitted)	-			Farm	Yanpu Township	22.7521874	120.559375	02/02/2015	
Species	Measuring units	Susceptible	Cases	Deaths	Destroyed	Slaughtered			
Birds	Animals	24000	4000	4000			
Affected Population	Native chickens (pt128)								

Prefecture/City	Number of outbreaks	District	Sub-district	Unit Type	Location	Latitude	Longitude	Start Date	End Date:
YUNLIN COUNTY- (this report - submitted)	-			Farm	Dongshi Township	23.70495	120.25011	02/02/2015	
Species	Measuring units	Susceptible	Cases	Deaths	Destroyed	Slaughtered			
Birds	Animals	1480	379	379	1101	0			
Affected Population	Geese (yl-350)								

Prefecture/City	Number of outbreaks	District	Sub-district	Unit Type	Location	Latitude	Longitude	Start Date	End Date:
PINGTUNG COUNTY- (this report - submitted)	-			Farm	Ligang Township	22.8061	120.472	03/02/2015	
Species	Measuring units	Susceptible	Cases	Deaths	Destroyed	Slaughtered			
Birds	Animals	23000	6257	6257	16743	0			
Affected Population	Native chickens (pt129)								

Prefecture/City	Number of outbreaks	District	Sub-district	Unit Type	Location	Latitude	Longitude	Start Date	End Date:
-----------------	---------------------	----------	--------------	-----------	----------	----------	-----------	------------	-----------

Follow-up report No.: 8, Report reference: , OIE Ref: 17131, Report Date: 11/02/2015, Country: Chinese Taipei

Prefecture/City	Number of outbreaks	District	Sub-district	Unit Type	Location	Latitude	Longitude	Start Date	End Date:
YUNLIN COUNTY- (this report - submitted)	-			Farm	Dongshi Township	23.7039	120.27	03/02/2015	
Species	Measuring units	Susceptible	Cases	Deaths	Destroyed	Slaughtered			
Birds	Animals	4700	960	960	3740	0			
Affected Population	Geese (yl-356)								

Prefecture/City	Number of outbreaks	District	Sub-district	Unit Type	Location	Latitude	Longitude	Start Date	End Date:
CHIAYI COUNTY- (this report - submitted)	-			Farm	Liujiao Township	23.4773	120.236	03/02/2015	
Species	Measuring units	Susceptible	Cases	Deaths	Destroyed	Slaughtered			
Birds	Animals	5220	150	150	5070	0			
Affected Population	Geese (cy71)								

Prefecture/City	Number of outbreaks	District	Sub-district	Unit Type	Location	Latitude	Longitude	Start Date	End Date:
TAINAN CITY- (this report - submitted)	-			Farm	Guiren District	22.9398	120.288	03/02/2015	
Species	Measuring units	Susceptible	Cases	Deaths	Destroyed	Slaughtered			
Birds	Animals	2560	197	197	2363	0			
Affected Population	Geese (tn96)								

Prefecture/City	Number of outbreaks	District	Sub-district	Unit Type	Location	Latitude	Longitude	Start Date	End Date:
PINGTUNG COUNTY- (this report - submitted)	-			Farm	Gaoshu Township	22.8165	120.575	04/02/2015	
Species	Measuring units	Susceptible	Cases	Deaths	Destroyed	Slaughtered			
Birds	Animals	22000	5519	5519	16481	0			
Affected Population	Chickens (pt133)								

Prefecture/City	Number of outbreaks	District	Sub-district	Unit Type	Location	Latitude	Longitude	Start Date	End Date:
PINGTUNG COUNTY- (this report - submitted)	-			Farm	Ligang Township	22.8306	120.52	04/02/2015	
Species	Measuring units	Susceptible	Cases	Deaths	Destroyed	Slaughtered			
Birds	Animals	3800	526	526	3274	0			
Affected Population	Geese (pt130)								

Prefecture/City	Number of outbreaks	District	Sub-district	Unit Type	Location	Latitude	Longitude	Start Date	End Date:
PINGTUNG COUNTY- (this report - submitted)	-			Farm	Ligang Township	22.808	120.48	04/02/2015	
Species	Measuring units	Susceptible	Cases	Deaths	Destroyed	Slaughtered			
Birds	Animals	20600	8600	8600	12000	0			
Affected Population	Native chickens (pt131)								

Prefecture/City	Number of outbreaks	District	Sub-district	Unit Type	Location	Latitude	Longitude	Start Date	End Date:
YUNLIN COUNTY- (this report - submitted)	-			Farm	Dongshi Township	23.6753	120.275	04/02/2015	
Species	Measuring units	Susceptible	Cases	Deaths	Destroyed	Slaughtered			
Birds	Animals	2400	21	21	2379	0			
Affected Population	Geese (yl-364)								

Prefecture/City	Number of outbreaks	District	Sub-district	Unit Type	Location	Latitude	Longitude	Start Date	End Date:
-----------------	---------------------	----------	--------------	-----------	----------	----------	-----------	------------	-----------

Follow-up report No.: 8, Report reference: , OIE Ref: 17131, Report Date: 11/02/2015, Country: Chinese Taipei

Prefecture/City	Number of outbreaks	District	Sub-district	Unit Type	Location	Latitude	Longitude	Start Date	End Date:
YUNLIN COUNTY- (this report - submitted)	-			Farm	Yuanchang Township	23.6266	120.322	04/02/2015	
Species	Measuring units	Susceptible	Cases	Deaths	Destroyed	Slaughtered			
Birds	Animals	2400	1225	1225	1175	0			
Affected Population	Geese (yl-358)								

Prefecture/City	Number of outbreaks	District	Sub-district	Unit Type	Location	Latitude	Longitude	Start Date	End Date:
CHIAYI COUNTY- (this report - submitted)	-			Farm	Budai Township	23.4304	120.219	04/02/2015	
Species	Measuring units	Susceptible	Cases	Deaths	Destroyed	Slaughtered			
Birds	Animals	5040	2142	2142	2898	0			
Affected Population	Geese (cy75)								

Prefecture/City	Number of outbreaks	District	Sub-district	Unit Type	Location	Latitude	Longitude	Start Date	End Date:
YUNLIN COUNTY- (this report - submitted)	-			Farm	Sihu Township	23.654	120.152	04/02/2015	
Species	Measuring units	Susceptible	Cases	Deaths	Destroyed	Slaughtered			
Birds	Animals	2400	1360	1360	1040	0			
Affected Population	Geese (yl-360)								

Prefecture/City	Number of outbreaks	District	Sub-district	Unit Type	Location	Latitude	Longitude	Start Date	End Date:
CHIAYI COUNTY- (this report - submitted)	-			Farm	Liujiao Township	23.5167	120.255	04/02/2015	
Species	Measuring units	Susceptible	Cases	Deaths	Destroyed	Slaughtered			
Birds	Animals	2460	190	190	2270	0			
Affected Population	Geese (cy78)								

Prefecture/City	Number of outbreaks	District	Sub-district	Unit Type	Location	Latitude	Longitude	Start Date	End Date:
CHIAYI COUNTY- (this report - submitted)	-			Farm	Budai Township	23.4299	120.218	04/02/2015	
Species	Measuring units	Susceptible	Cases	Deaths	Destroyed	Slaughtered			
Birds	Animals	2000	530	530	1470	0			
Affected Population	Geese (cy74)								

Prefecture/City	Number of outbreaks	District	Sub-district	Unit Type	Location	Latitude	Longitude	Start Date	End Date:
PINGTUNG COUNTY- (this report - submitted)	-			Farm	Ligang Township	22.8072	120.48	04/02/2015	
Species	Measuring units	Susceptible	Cases	Deaths	Destroyed	Slaughtered			
Birds	Animals	28400	7355	7355	21045	0			
Affected Population	Native chickens (pt132)								

Prefecture/City	Number of outbreaks	District	Sub-district	Unit Type	Location	Latitude	Longitude	Start Date	End Date:
CHIAYI COUNTY- (this report - submitted)	-			Farm	Liujiao Township	23.4822	120.241	04/02/2015	
Species	Measuring units	Susceptible	Cases	Deaths	Destroyed	Slaughtered			
Birds	Animals	1500	1	1	1499	0			
Affected Population	Breeding geese (cy77)								

Prefecture/City	Number of outbreaks	District	Sub-district	Unit Type	Location	Latitude	Longitude	Start Date	End Date:
-----------------	---------------------	----------	--------------	-----------	----------	----------	-----------	------------	-----------

Prefecture/City	Number of outbreaks	District	Sub-district	Unit Type	Location	Latitude	Longitude	Start Date	End Date:
CHIAYI COUNTY- (this report - submitted)	-			Farm	Budai Township	23.4222	120.216	04/02/2015	
Species	Measuring units	Susceptible	Cases	Deaths	Destroyed	Slaughtered			
Birds	Animals	2150	596	596	1554	0			
Affected Population	Geese (cy73)								

Prefecture/City	Number of outbreaks	District	Sub-district	Unit Type	Location	Latitude	Longitude	Start Date	End Date:
YUNLIN COUNTY- (this report - submitted)	-			Farm	Dongshi Township	23.7169	120.247	04/02/2015	
Species	Measuring units	Susceptible	Cases	Deaths	Destroyed	Slaughtered			
Birds	Animals	4800	2659	2659	2141	0			
Affected Population	Geese (yl-365)								

Prefecture/City	Number of outbreaks	District	Sub-district	Unit Type	Location	Latitude	Longitude	Start Date	End Date:
YUNLIN COUNTY- (this report - submitted)	-			Farm	Taixi Township	23.7366	120.228	04/02/2015	
Species	Measuring units	Susceptible	Cases	Deaths	Destroyed	Slaughtered			
Birds	Animals	12500	6233	6233	6267	0			
Affected Population	Native chickens (yl-366)								

Prefecture/City	Number of outbreaks	District	Sub-district	Unit Type	Location	Latitude	Longitude	Start Date	End Date:
YUNLIN COUNTY- (this report - submitted)	-			Farm	Dounan Township	23.7085	120.489	04/02/2015	
Species	Measuring units	Susceptible	Cases	Deaths	Destroyed	Slaughtered			
Birds	Animals	3279	2131	2131	1148	0			
Affected Population	Geese (yl-362)								

Prefecture/City	Number of outbreaks	District	Sub-district	Unit Type	Location	Latitude	Longitude	Start Date	End Date:
YUNLIN COUNTY- (this report - submitted)	-			Not applicable	Mailiao Township	23.7745	120.267	04/02/2015	
Species	Measuring units	Susceptible	Cases	Deaths	Destroyed	Slaughtered			
Birds	Animals	1189	202	202			
Affected Population	Geese in abattoir (yl-357)								

Prefecture/City	Number of outbreaks	District	Sub-district	Unit Type	Location	Latitude	Longitude	Start Date	End Date:
TAICHUNG CITY- (this report - submitted)	-			Farm	Waipu District	24.3505	120.707	04/02/2015	
Species	Measuring units	Susceptible	Cases	Deaths	Destroyed	Slaughtered			
Birds	Animals	570	75	75	495	0			
Affected Population	Geese (tc6)								

Prefecture/City	Number of outbreaks	District	Sub-district	Unit Type	Location	Latitude	Longitude	Start Date	End Date:
PINGTUNG COUNTY- (this report - submitted)	-			Farm	Yanpu Township	22.7498	120.551	05/02/2015	
Species	Measuring units	Susceptible	Cases	Deaths	Destroyed	Slaughtered			
Birds	Animals	2800	1300	1300	1500	0			
Affected Population	Geese (pt134)								

Prefecture/City	Number of outbreaks	District	Sub-district	Unit Type	Location	Latitude	Longitude	Start Date	End Date:
-----------------	---------------------	----------	--------------	-----------	----------	----------	-----------	------------	-----------

Prefecture/City	Number of outbreaks	District	Sub-district	Unit Type	Location	Latitude	Longitude	Start Date	End Date:
TAINAN CITY- (this report - submitted)	-			Farm	Liuying District	23.2594	120.352	05/02/2015	
Species	Measuring units	Susceptible	Cases	Deaths	Destroyed	Slaughtered			
Birds	Animals	30000	4000	4000			
Affected Population	Native chickens (m100)								

Prefecture/City	Number of outbreaks	District	Sub-district	Unit Type	Location	Latitude	Longitude	Start Date	End Date:
PINGTUNG COUNTY- (this report - submitted)	-			Farm	Gaoshu Township	22.7903	120.597	05/02/2015	
Species	Measuring units	Susceptible	Cases	Deaths	Destroyed	Slaughtered			
Birds	Animals	17500	9321	9321	8179	0			
Affected Population	Native chickens (pt135)								

Prefecture/City	Number of outbreaks	District	Sub-district	Unit Type	Location	Latitude	Longitude	Start Date	End Date:
CHANGHUA COUNTY- (this report - submitted)	-			Farm	Dacheng Township	23.8566	120.307	06/02/2015	
Species	Measuring units	Susceptible	Cases	Deaths	Destroyed	Slaughtered			
Birds	Animals	2400	444	444	1956	0			
Affected Population	Turkey (ch36)								

Outbreak summary: Total outbreaks = 404 (Submitted)

Species	Susceptible	Cases	Deaths	Destroyed	Slaughtered
Birds	2410120	537577	536156	658857	0

Epidemiology

Epidemiological comments

Abnormal mortalities were observed in 70 poultry farms and 2 abattoirs in Taoyuan City, Taichung City, Changhua County, Yunlin County, Chiayi County, Tainan City, Kaohsiung City and Pingtung County. Samples were sent to the National Laboratory (AHRI) for diagnosis. H5N2 subtype HPAI was confirmed by AHRI. These farms have been put under movement restrictions. All animals on the infected farms will be culled. The actual numbers of culled animals will be available when stamping out operation is finished and be reported in the next follow-up report. Thorough cleaning and disinfection will be conducted after stamping out operation. Surrounding poultry farms within 3 km radius of infected farms are under intensified surveillance for 3 months.

Source of the outbreak(s) or origin of infection

- Unknown or inconclusive

Measures applied

Applied	To be applied
<ul style="list-style-type: none"> • stamping out • quarantine • movement control inside the country • screening • zoning • disinfection of infected premises/establishment(s) 	<ul style="list-style-type: none"> • no planned control measures
Animals treated	Vaccination Prohibited
No	Yes

Diagnostic test results

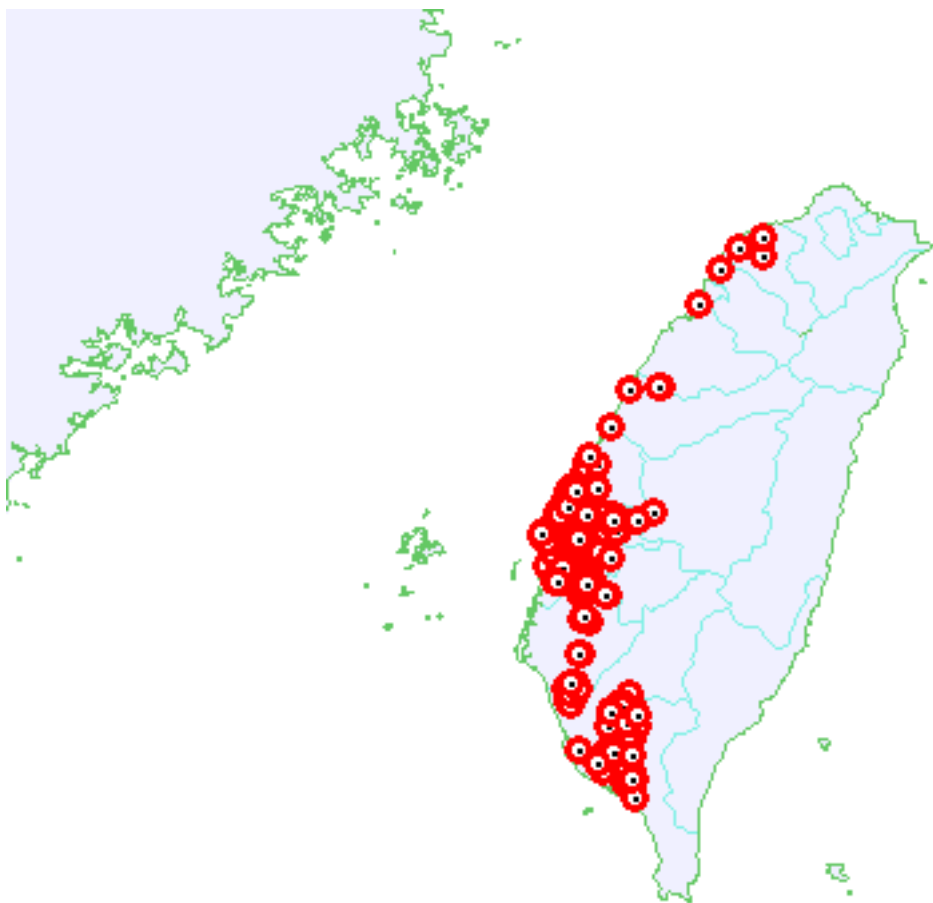
Laboratory Type	Name of Laboratory	Species	Test Type	Date Results Provided	Result
National laboratory	Animal Health Research Institute (AHRI)	Birds	gene sequencing	08/02/2015	Positive
National laboratory	Animal Health Research Institute (AHRI)	Birds	gene sequencing	07/02/2015	Positive
National laboratory	Animal Health Research Institute (AHRI)	Birds	gene sequencing	06/02/2015	Positive




Laboratory Type	Name of Laboratory	Species	Test Type	Date Results Provided	Result
National laboratory	Animal Health Research Institute (AHRI)	Birds	reverse transcription - polymerase chain reaction (RT-PCR)	07/02/2015	Positive
National laboratory	Animal Health Research Institute (AHRI)	Birds	reverse transcription - polymerase chain reaction (RT-PCR)	06/02/2015	Positive
National laboratory	Animal Health Research Institute (AHRI)	Birds	reverse transcription - polymerase chain reaction (RT-PCR)	05/02/2015	Positive
National laboratory	Animal Health Research Institute (AHRI)	Birds	reverse transcription - polymerase chain reaction (RT-PCR)	04/02/2015	Positive
National laboratory	Animal Health Research Institute (AHRI)	Birds	reverse transcription - polymerase chain reaction (RT-PCR)	03/02/2015	Positive
National laboratory	Animal Health Research Institute (AHRI)	Birds	gene sequencing	05/02/2015	Positive
National laboratory	Animal Health Research Institute (AHRI)	Birds	gene sequencing	04/02/2015	Positive
National laboratory	Animal Health Research Institute (AHRI)	Birds	gene sequencing	03/02/2015	Positive
National laboratory	Animal Health Research Institute (AHRI)	Birds	gene sequencing	02/02/2015	Positive
National laboratory	Animal Health Research Institute (AHRI)	Birds	reverse transcription - polymerase chain reaction (RT-PCR)	02/02/2015	Positive
National laboratory	Animal Health Research Institute (AHRI)	Birds	reverse transcription - polymerase chain reaction (RT-PCR)	01/02/2015	Positive
National laboratory	Animal Health Research Institute (AHRI)	Birds	reverse transcription - polymerase chain reaction (RT-PCR)	01/02/2015	Positive

Future Reporting

The event is continuing. Weekly follow-up reports will be submitted.

Outbreak maps



-  Continuing (domestic)
-  International Boundaries
-  Administrative Boundaries