

### Follow-up report No.9

Report reference: , Reference OIE : 17186, Report Date : 17/02/2015, Country : Chinese Taipei

#### Report Summary

<b>Name of sender of the report</b>	Dr Ping-Cheng Yang	<b>Telephone</b>	+886 3 518 5023
<b>Position</b>	Vice President	<b>Fax</b>	+886 3 518 5030
<b>Address</b>	No.1, Lane 51, Dahu Rd., Xiangshan Dist. Hsinchu City 300	<b>Email</b>	delegate@mail.baphiq.gov.tw
		<b>Date submitted to OIE</b>	17/02/2015

<b>Animal type</b>	Terrestrial	<b>Date of report</b>	17/02/2015
<b>Disease</b>	Highly pathogenic avian influenza	<b>Date of start of the event</b>	08/01/2015
<b>Causal Agent</b>	Highly pathogenic avian influenza virus	<b>Date of pre-confirmation of the event</b>	11/01/2015
<b>Serotype(s)</b>	H5N8	<b>Date of last occurrence</b>	23/07/2014
<b>Reason</b>	Reoccurrence of a listed disease	<b>Diagnosis</b>	Clinical, Laboratory (advanced)
<b>Country or zone</b>	a zone or compartment	<b>Clinical signs</b>	Yes
<b>Number of reported outbreaks</b>	submitted= 271, Draft= 0		

#### Outbreak details

Prefecture/City	Number of outbreaks	District	Sub-district	Unit Type	Location	Latitude	Longitude	Start Date	End Date:
CHIAYI COUNTY-other report - submitted	-			Farm	Da-Lin Township	23.61167	120.44574	08/01/2015	
<b>Species</b>	<b>Measuring units</b>	<b>Susceptible</b>	<b>Cases</b>	<b>Deaths</b>	<b>Destroyed</b>	<b>Slaughtered</b>			
Birds	Animals	5200	3683	3683	...	...			
Affected Population	Breeding geese								

Prefecture/City	Number of outbreaks	District	Sub-district	Unit Type	Location	Latitude	Longitude	Start Date	End Date:
CHIAYI COUNTY-other report - submitted	-			Farm	Dalin Township 3	23.60944	120.45117	09/01/2015	
<b>Species</b>	<b>Measuring units</b>	<b>Susceptible</b>	<b>Cases</b>	<b>Deaths</b>	<b>Destroyed</b>	<b>Slaughtered</b>			
Birds	Animals	7200	4384	4384	2816	0			
Affected Population	Breeding geese								

Prefecture/City	Number of outbreaks	District	Sub-district	Unit Type	Location	Latitude	Longitude	Start Date	End Date:
CHIAYI COUNTY-other report - submitted	-			Farm	Dalin Township 2	23.61521	120.44296	09/01/2015	
<b>Species</b>	<b>Measuring units</b>	<b>Susceptible</b>	<b>Cases</b>	<b>Deaths</b>	<b>Destroyed</b>	<b>Slaughtered</b>			
Birds	Animals	4100	3365	3365	735	0			
Affected Population	Breeding geese								

Prefecture/City	Number of outbreaks	District	Sub-district	Unit Type	Location	Latitude	Longitude	Start Date	End Date:
CHIAYI COUNTY-other report - submitted	-			Farm	Dalin Township 1	23.60953	120.45049	09/01/2015	
<b>Species</b>	<b>Measuring units</b>	<b>Susceptible</b>	<b>Cases</b>	<b>Deaths</b>	<b>Destroyed</b>	<b>Slaughtered</b>			
Birds	Animals	7200	1400	1400	...	...			
Affected Population	Breeding geese								

Prefecture/City	Number of outbreaks	District	Sub-district	Unit Type	Location	Latitude	Longitude	Start Date	End Date:
PINGTUNG COUNTY-other report - submitted	-			Farm	Changzhi Township	22.70674	120.573428	10/01/2015	
<b>Species</b>	<b>Measuring units</b>	<b>Susceptible</b>	<b>Cases</b>	<b>Deaths</b>	<b>Destroyed</b>	<b>Slaughtered</b>			

Prefecture/City	Number of outbreaks	District	Sub-district	Unit Type	Location	Latitude	Longitude	Start Date	End Date:
<b>Species</b>	<b>Measuring units</b>	<b>Susceptible</b>	<b>Cases</b>	<b>Deaths</b>	<b>Destroyed</b>	<b>Slaughtered</b>			
Birds	Animals	840	107	107	733	0			
Affected Population	Geese								

Prefecture/City	Number of outbreaks	District	Sub-district	Unit Type	Location	Latitude	Longitude	Start Date	End Date:
YUNLIN COUNTY-other report - submitted	-			Farm	Dongshi Township	23.67771	120.22541	10/01/2015	
<b>Species</b>	<b>Measuring units</b>	<b>Susceptible</b>	<b>Cases</b>	<b>Deaths</b>	<b>Destroyed</b>	<b>Slaughtered</b>			
Birds	Animals	9630	2230	2230	...	...			
Affected Population	Geese								

Prefecture/City	Number of outbreaks	District	Sub-district	Unit Type	Location	Latitude	Longitude	Start Date	End Date:
TAINAN CITY-other report - submitted	-			Farm	Liuying District	23.2834	120.296	10/01/2015	
<b>Species</b>	<b>Measuring units</b>	<b>Susceptible</b>	<b>Cases</b>	<b>Deaths</b>	<b>Destroyed</b>	<b>Slaughtered</b>			
Birds	Animals	1403	...	0	1403	0			
Affected Population	Breeding geese								

Prefecture/City	Number of outbreaks	District	Sub-district	Unit Type	Location	Latitude	Longitude	Start Date	End Date:
CHIAYI COUNTY-other report - submitted	-			Farm	Dalin Township	23.61774	120.42998	10/01/2015	
<b>Species</b>	<b>Measuring units</b>	<b>Susceptible</b>	<b>Cases</b>	<b>Deaths</b>	<b>Destroyed</b>	<b>Slaughtered</b>			
Birds	Animals	8000	12	12	...	...			
Affected Population	Breeding geese								

Prefecture/City	Number of outbreaks	District	Sub-district	Unit Type	Location	Latitude	Longitude	Start Date	End Date:
CHIAYI COUNTY-other report - submitted	-			Farm	Dalin Township	23.61805	120.4289	10/01/2015	
<b>Species</b>	<b>Measuring units</b>	<b>Susceptible</b>	<b>Cases</b>	<b>Deaths</b>	<b>Destroyed</b>	<b>Slaughtered</b>			
Birds	Animals	10000	3180	3180	...	...			
Affected Population	Breeding geese								

Prefecture/City	Number of outbreaks	District	Sub-district	Unit Type	Location	Latitude	Longitude	Start Date	End Date:
PINGTUNG COUNTY-other report - submitted	-			Farm	Wandan Township	22.592835	120.47674	10/01/2015	
<b>Species</b>	<b>Measuring units</b>	<b>Susceptible</b>	<b>Cases</b>	<b>Deaths</b>	<b>Destroyed</b>	<b>Slaughtered</b>			
Birds	Animals	2200	1570	1570	630	0			
Affected Population	Geese								

Prefecture/City	Number of outbreaks	District	Sub-district	Unit Type	Location	Latitude	Longitude	Start Date	End Date:
CHIAYI COUNTY-other report - submitted	-			Farm	Dalin Township	23.6146	120.444	11/01/2015	
<b>Species</b>	<b>Measuring units</b>	<b>Susceptible</b>	<b>Cases</b>	<b>Deaths</b>	<b>Destroyed</b>	<b>Slaughtered</b>			
Birds	Animals	4100	395	395	3705	0			
Affected Population	Geese								

Prefecture/City	Number of outbreaks	District	Sub-district	Unit Type	Location	Latitude	Longitude	Start Date	End Date:
-----------------	---------------------	----------	--------------	-----------	----------	----------	-----------	------------	-----------

Prefecture/City	Number of outbreaks	District	Sub-district	Unit Type	Location	Latitude	Longitude	Start Date	End Date:
YUNLIN COUNTY-other report - submitted	-			Farm	Dongshi Township	23.709828	120.25818	11/01/2015	
Species	Measuring units	Susceptible	Cases	Deaths	Destroyed	Slaughtered			
Birds	Animals	2200	102	102	...	...			
Affected Population	Breeding geese								

Prefecture/City	Number of outbreaks	District	Sub-district	Unit Type	Location	Latitude	Longitude	Start Date	End Date:
YUNLIN COUNTY-other report - submitted	-			Farm	Taixi Township	23.727202	120.24231	11/01/2015	
Species	Measuring units	Susceptible	Cases	Deaths	Destroyed	Slaughtered			
Birds	Animals	1400	4	4	...	...			
Affected Population	Breeding geese								

Prefecture/City	Number of outbreaks	District	Sub-district	Unit Type	Location	Latitude	Longitude	Start Date	End Date:
CHIAYI COUNTY-other report - submitted	-			Farm	Dalin Township	23.61521	120.443	11/01/2015	
Species	Measuring units	Susceptible	Cases	Deaths	Destroyed	Slaughtered			
Birds	Animals	2300	275	275	2025	0			
Affected Population	Geese								

Prefecture/City	Number of outbreaks	District	Sub-district	Unit Type	Location	Latitude	Longitude	Start Date	End Date:
TAINAN CITY-other report - submitted	-			Farm	Xiaying District	23.245029	120.247281	11/01/2015	
Species	Measuring units	Susceptible	Cases	Deaths	Destroyed	Slaughtered			
Birds	Animals	2050	1900	1900	150	0			
Affected Population	Geese								

Prefecture/City	Number of outbreaks	District	Sub-district	Unit Type	Location	Latitude	Longitude	Start Date	End Date:
YUNLIN COUNTY-other report - submitted	-			Farm	Taixi Township	23.726945	120.24231	11/01/2015	
Species	Measuring units	Susceptible	Cases	Deaths	Destroyed	Slaughtered			
Birds	Animals	1150	575	575	575	0			
Affected Population	Breeding geese								

Prefecture/City	Number of outbreaks	District	Sub-district	Unit Type	Location	Latitude	Longitude	Start Date	End Date:
CHIAYI COUNTY-other report - submitted	-			Farm	Dalin Township	23.61154	120.4518	11/01/2015	
Species	Measuring units	Susceptible	Cases	Deaths	Destroyed	Slaughtered			
Birds	Animals	4700	2324	2324	2376	0			
Affected Population	Geese								

Prefecture/City	Number of outbreaks	District	Sub-district	Unit Type	Location	Latitude	Longitude	Start Date	End Date:
CHIAYI COUNTY-other report - submitted	-			Farm	Dalin Township	23.6113	120.436	11/01/2015	
Species	Measuring units	Susceptible	Cases	Deaths	Destroyed	Slaughtered			
Birds	Animals	6200	1005	1005	5195	0			
Affected Population	Geese								

Follow-up report No.: 9, Report reference: , OIE Ref: 17186, Report Date: 17/02/2015, Country: Chinese Taipei

Prefecture/City	Number of outbreaks	District	Sub-district	Unit Type	Location	Latitude	Longitude	Start Date	End Date:
YUNLIN COUNTY-other report - submitted	-			Farm	Dongshi Township	23.72799	120.24332	11/01/2015	
Species	Measuring units	Susceptible	Cases	Deaths	Destroyed	Slaughtered			
Birds	Animals	1500	736	736	764	0			
Affected Population	Breeding geese								

Prefecture/City	Number of outbreaks	District	Sub-district	Unit Type	Location	Latitude	Longitude	Start Date	End Date:
CHIAYI COUNTY-other report - submitted	-			Farm	Dalin Township	23.6116	120.432	11/01/2015	
Species	Measuring units	Susceptible	Cases	Deaths	Destroyed	Slaughtered			
Birds	Animals	2300	950	950	1350	0			
Affected Population	Geese								

Prefecture/City	Number of outbreaks	District	Sub-district	Unit Type	Location	Latitude	Longitude	Start Date	End Date:
YUNLIN COUNTY-other report - submitted	-			Farm	Taixi Township	23.75235	120.22034	12/01/2015	
Species	Measuring units	Susceptible	Cases	Deaths	Destroyed	Slaughtered			
Birds	Animals	3670	530	530	...	...			
Affected Population	Geese								

Prefecture/City	Number of outbreaks	District	Sub-district	Unit Type	Location	Latitude	Longitude	Start Date	End Date:
TAINAN CITY-other report - submitted	-			Farm	Madou District	23.21275	120.2383	12/01/2015	
Species	Measuring units	Susceptible	Cases	Deaths	Destroyed	Slaughtered			
Birds	Animals	1100	559	559	541	0			
Affected Population	Geese								

Prefecture/City	Number of outbreaks	District	Sub-district	Unit Type	Location	Latitude	Longitude	Start Date	End Date:
TAINAN CITY-other report - submitted	-			Farm	Xiaying District	23.244058	120.24811	12/01/2015	
Species	Measuring units	Susceptible	Cases	Deaths	Destroyed	Slaughtered			
Birds	Animals	3400	2558	2558	842	0			
Affected Population	Geese								

Prefecture/City	Number of outbreaks	District	Sub-district	Unit Type	Location	Latitude	Longitude	Start Date	End Date:
YUNLIN COUNTY-other report - submitted	-			Farm	Taixi Township	23.7545	120.232	12/01/2015	
Species	Measuring units	Susceptible	Cases	Deaths	Destroyed	Slaughtered			
Birds	Animals	2900	600	600	...	...			
Affected Population	H5N2 HPAI virus was also detected on this duck farm								

Prefecture/City	Number of outbreaks	District	Sub-district	Unit Type	Location	Latitude	Longitude	Start Date	End Date:
YUNLIN COUNTY-other report - submitted	-			Farm	Dongshi Township	23.709221	120.25264	12/01/2015	
Species	Measuring units	Susceptible	Cases	Deaths	Destroyed	Slaughtered			
Birds	Animals								

Prefecture/City	Number of outbreaks	District	Sub-district	Unit Type	Location	Latitude	Longitude	Start Date	End Date:
<b>Species</b>	<b>Measuring units</b>	<b>Susceptible</b>	<b>Cases</b>	<b>Deaths</b>	<b>Destroyed</b>	<b>Slaughtered</b>			
Birds	Animals	4760	200	200	...	...			
Affected Population	Geese								

Prefecture/City	Number of outbreaks	District	Sub-district	Unit Type	Location	Latitude	Longitude	Start Date	End Date:
TAINAN CITY-other report - submitted	-			Farm	Madou District	23.21197	120.23984	12/01/2015	
<b>Species</b>	<b>Measuring units</b>	<b>Susceptible</b>	<b>Cases</b>	<b>Deaths</b>	<b>Destroyed</b>	<b>Slaughtered</b>			
Birds	Animals	10700	2200	2200	...	...			
Affected Population	Breeding ducks								

Prefecture/City	Number of outbreaks	District	Sub-district	Unit Type	Location	Latitude	Longitude	Start Date	End Date:
YUNLIN COUNTY-other report - submitted	-			Farm	Dongshi Township	23.719913	120.24294	12/01/2015	
<b>Species</b>	<b>Measuring units</b>	<b>Susceptible</b>	<b>Cases</b>	<b>Deaths</b>	<b>Destroyed</b>	<b>Slaughtered</b>			
Birds	Animals	7600	2800	2800	...	...			
Affected Population	Geese								

Prefecture/City	Number of outbreaks	District	Sub-district	Unit Type	Location	Latitude	Longitude	Start Date	End Date:
TAINAN CITY-other report - submitted	-			Farm	Madou District	23.20814	120.23793	12/01/2015	
<b>Species</b>	<b>Measuring units</b>	<b>Susceptible</b>	<b>Cases</b>	<b>Deaths</b>	<b>Destroyed</b>	<b>Slaughtered</b>			
Birds	Animals	2250	1698	1698	552	0			
Affected Population	Geese								

Prefecture/City	Number of outbreaks	District	Sub-district	Unit Type	Location	Latitude	Longitude	Start Date	End Date:
PINGTUNG COUNTY-other report - submitted	-			Farm	Wandan Township	22.6043333	120.46761	12/01/2015	
<b>Species</b>	<b>Measuring units</b>	<b>Susceptible</b>	<b>Cases</b>	<b>Deaths</b>	<b>Destroyed</b>	<b>Slaughtered</b>			
Birds	Animals	2100	1799	1799	301	0			
Affected Population	Geese								

Prefecture/City	Number of outbreaks	District	Sub-district	Unit Type	Location	Latitude	Longitude	Start Date	End Date:
TAOYUAN COUNTY-other report - submitted	-			Not applicable	Dayuan District	25.0453	121.188	12/01/2015	
<b>Species</b>	<b>Measuring units</b>	<b>Susceptible</b>	<b>Cases</b>	<b>Deaths</b>	<b>Destroyed</b>	<b>Slaughtered</b>			
Birds	Animals	22000	2	0	22000	0			
Affected Population	H5N2 HPAI virus was also detected in this abattoir								

Prefecture/City	Number of outbreaks	District	Sub-district	Unit Type	Location	Latitude	Longitude	Start Date	End Date:
TAINAN CITY-other report - submitted	-			Farm	Madou District	23.2091083	120.23789	12/01/2015	
<b>Species</b>	<b>Measuring units</b>	<b>Susceptible</b>	<b>Cases</b>	<b>Deaths</b>	<b>Destroyed</b>	<b>Slaughtered</b>			
Birds	Animals	1280	510	510	770	0			
Affected Population	Geese								

Prefecture/City	Number of outbreaks	District	Sub-district	Unit Type	Location	Latitude	Longitude	Start Date	End Date:
-----------------	---------------------	----------	--------------	-----------	----------	----------	-----------	------------	-----------

Prefecture/City	Number of outbreaks	District	Sub-district	Unit Type	Location	Latitude	Longitude	Start Date	End Date:
TAINAN CITY-other report - submitted	-			Farm	Xiaying District	23.2347	120.283	13/01/2015	
Species	Measuring units	Susceptible	Cases	Deaths	Destroyed	Slaughtered			
Birds	Animals	1800	1437	1437	363	0			
Affected Population	Geese								

Prefecture/City	Number of outbreaks	District	Sub-district	Unit Type	Location	Latitude	Longitude	Start Date	End Date:
TAINAN CITY-other report - submitted	-			Farm	Xiaying District	23.2335	120.284	13/01/2015	
Species	Measuring units	Susceptible	Cases	Deaths	Destroyed	Slaughtered			
Birds	Animals	2400	1753	1753	647	0			
Affected Population	Geese								

Prefecture/City	Number of outbreaks	District	Sub-district	Unit Type	Location	Latitude	Longitude	Start Date	End Date:
MIAOLI COUNTY-other report - submitted	-			Not applicable	Zhunan Township	24.737	120.907	13/01/2015	
Species	Measuring units	Susceptible	Cases	Deaths	Destroyed	Slaughtered			
Birds	Animals	100	5	5	95	0			
Affected Population	Chickens in abattoir (ml-3)								

Prefecture/City	Number of outbreaks	District	Sub-district	Unit Type	Location	Latitude	Longitude	Start Date	End Date:
YUNLIN COUNTY-other report - submitted	-			Farm	Mailiao Township	23.812463	120.2728	13/01/2015	
Species	Measuring units	Susceptible	Cases	Deaths	Destroyed	Slaughtered			
Birds	Animals	5000	2749	2749	2251	0			
Affected Population	Geese								

Prefecture/City	Number of outbreaks	District	Sub-district	Unit Type	Location	Latitude	Longitude	Start Date	End Date:
YUNLIN COUNTY-other report - submitted	-			Farm	Dongshi Township	23.7269	120.243	13/01/2015	
Species	Measuring units	Susceptible	Cases	Deaths	Destroyed	Slaughtered			
Birds	Animals	4100	1353	1353	2747	0			
Affected Population	H5N2 HPAI virus was also detected on this goose farm								

Prefecture/City	Number of outbreaks	District	Sub-district	Unit Type	Location	Latitude	Longitude	Start Date	End Date:
YUNLIN COUNTY-other report - submitted	-			Farm	Taixi Township	23.7241	120.236	13/01/2015	
Species	Measuring units	Susceptible	Cases	Deaths	Destroyed	Slaughtered			
Birds	Animals	2900	1544	1544	1356	0			
Affected Population	H5N2 HPAI virus was also detected on this goose farm								

Prefecture/City	Number of outbreaks	District	Sub-district	Unit Type	Location	Latitude	Longitude	Start Date	End Date:
YUNLIN COUNTY-other report - submitted	-			Farm	Mailiao Township	23.804828	120.2802	13/01/2015	
Species	Measuring units	Susceptible	Cases	Deaths	Destroyed	Slaughtered			
Birds	Animals	2400	2100	2100	300	0			

Follow-up report No.: 9, Report reference: , OIE Ref: 17186, Report Date: 17/02/2015, Country: Chinese Taipei

Prefecture/City	Number of outbreaks	District	Sub-district	Unit Type	Location	Latitude	Longitude	Start Date	End Date:
Species	Measuring units	Susceptible	Cases	Deaths	Destroyed	Slaughtered			
Affected Population	Geese								

Prefecture/City	Number of outbreaks	District	Sub-district	Unit Type	Location	Latitude	Longitude	Start Date	End Date:
TAINAN CITY-other report - submitted	-			Farm	Madou District	23.2023	120.239	13/01/2015	
Species	Measuring units	Susceptible	Cases	Deaths	Destroyed	Slaughtered			
Birds	Animals	2760	20	20	2740	0			
Affected Population	Geese								

Prefecture/City	Number of outbreaks	District	Sub-district	Unit Type	Location	Latitude	Longitude	Start Date	End Date:
YUNLIN COUNTY-other report - submitted	-			Farm	Taixi Township	23.727512	120.2423	13/01/2015	
Species	Measuring units	Susceptible	Cases	Deaths	Destroyed	Slaughtered			
Birds	Animals	6500	4259	4259	2241	0			
Affected Population	Geese								

Prefecture/City	Number of outbreaks	District	Sub-district	Unit Type	Location	Latitude	Longitude	Start Date	End Date:
TAINAN CITY-other report - submitted	-			Farm	Houbi District	23.3664	120.316	14/01/2015	
Species	Measuring units	Susceptible	Cases	Deaths	Destroyed	Slaughtered			
Birds	Animals	3180	1509	1509	1671	0			
Affected Population	Breeding geese								

Prefecture/City	Number of outbreaks	District	Sub-district	Unit Type	Location	Latitude	Longitude	Start Date	End Date:
TAINAN CITY-other report - submitted	-			Farm	Xiaying District	23.249	120.294	14/01/2015	
Species	Measuring units	Susceptible	Cases	Deaths	Destroyed	Slaughtered			
Birds	Animals	2400	509	509	1891	0			
Affected Population	Geese								

Prefecture/City	Number of outbreaks	District	Sub-district	Unit Type	Location	Latitude	Longitude	Start Date	End Date:
TAINAN CITY-other report - submitted	-			Farm	Xiaying District	23.2444	120.254	14/01/2015	
Species	Measuring units	Susceptible	Cases	Deaths	Destroyed	Slaughtered			
Birds	Animals	5900	2973	2973	2927	0			
Affected Population	Ducks								

Prefecture/City	Number of outbreaks	District	Sub-district	Unit Type	Location	Latitude	Longitude	Start Date	End Date:
TAINAN CITY-other report - submitted	-			Farm	Xiaying District	23.2317	120.284	14/01/2015	
Species	Measuring units	Susceptible	Cases	Deaths	Destroyed	Slaughtered			
Birds	Animals	1261	229	229	1032	0			
Affected Population	Breeding geese								

Prefecture/City	Number of outbreaks	District	Sub-district	Unit Type	Location	Latitude	Longitude	Start Date	End Date:
TAINAN CITY-other report - submitted	-			Farm	Madou District	23.2135	120.238	14/01/2015	
Species	Measuring units	Susceptible	Cases	Deaths	Destroyed	Slaughtered			

Follow-up report No.: 9, Report reference: , OIE Ref: 17186, Report Date: 17/02/2015, Country: Chinese Taipei

Prefecture/City	Number of outbreaks	District	Sub-district	Unit Type	Location	Latitude	Longitude	Start Date	End Date:
<b>Species</b>	<b>Measuring units</b>	<b>Susceptible</b>	<b>Cases</b>	<b>Deaths</b>	<b>Destroyed</b>	<b>Slaughtered</b>			
Birds	Animals	1350	833	833	517	0			
Affected Population	Geese								

Prefecture/City	Number of outbreaks	District	Sub-district	Unit Type	Location	Latitude	Longitude	Start Date	End Date:
TAINAN CITY-other report - submitted	-			Farm	Xiaying District	23.2489	120.293	14/01/2015	
<b>Species</b>	<b>Measuring units</b>	<b>Susceptible</b>	<b>Cases</b>	<b>Deaths</b>	<b>Destroyed</b>	<b>Slaughtered</b>			
Birds	Animals	2400	1719	1719	681	0			
Affected Population	Geese								

Prefecture/City	Number of outbreaks	District	Sub-district	Unit Type	Location	Latitude	Longitude	Start Date	End Date:
CHIAYI COUNTY-other report - submitted	-			Farm	Budai Township	23.4249	120.217	14/01/2015	
<b>Species</b>	<b>Measuring units</b>	<b>Susceptible</b>	<b>Cases</b>	<b>Deaths</b>	<b>Destroyed</b>	<b>Slaughtered</b>			
Birds	Animals	1200	335	335	865	0			
Affected Population	H5N2 HPAI virus was also detected on this goose farm								

Prefecture/City	Number of outbreaks	District	Sub-district	Unit Type	Location	Latitude	Longitude	Start Date	End Date:
YUNLIN COUNTY-other report - submitted	-			Farm	Dongshi Township	23.7148	120.246	14/01/2015	
<b>Species</b>	<b>Measuring units</b>	<b>Susceptible</b>	<b>Cases</b>	<b>Deaths</b>	<b>Destroyed</b>	<b>Slaughtered</b>			
Birds	Animals	3000	1000	1000	...	...			
Affected Population	H5N2 HPAI virus was also detected on this breeding goose farm								

Prefecture/City	Number of outbreaks	District	Sub-district	Unit Type	Location	Latitude	Longitude	Start Date	End Date:
YUNLIN COUNTY-other report - submitted	-			Farm	Mailiao Township	23.7563	120.24	15/01/2015	
<b>Species</b>	<b>Measuring units</b>	<b>Susceptible</b>	<b>Cases</b>	<b>Deaths</b>	<b>Destroyed</b>	<b>Slaughtered</b>			
Birds	Animals	4675	175	175	...	...			
Affected Population	H5N2 HPAI virus was also detected on this goose farm								

Prefecture/City	Number of outbreaks	District	Sub-district	Unit Type	Location	Latitude	Longitude	Start Date	End Date:
YUNLIN COUNTY-other report - submitted	-			Farm	Taixi Township	23.7525	120.23	15/01/2015	
<b>Species</b>	<b>Measuring units</b>	<b>Susceptible</b>	<b>Cases</b>	<b>Deaths</b>	<b>Destroyed</b>	<b>Slaughtered</b>			
Birds	Animals	9300	1300	1300	...	...			
Affected Population	Breeding geese								

Prefecture/City	Number of outbreaks	District	Sub-district	Unit Type	Location	Latitude	Longitude	Start Date	End Date:
TAINAN CITY-other report - submitted	-			Farm	Xiaying District	23.2387	120.24	15/01/2015	
<b>Species</b>	<b>Measuring units</b>	<b>Susceptible</b>	<b>Cases</b>	<b>Deaths</b>	<b>Destroyed</b>	<b>Slaughtered</b>			
Birds	Animals	4600	1500	1500	...	...			
Affected Population	Geese								

Prefecture/City	Number of outbreaks	District	Sub-district	Unit Type	Location	Latitude	Longitude	Start Date	End Date:
-----------------	---------------------	----------	--------------	-----------	----------	----------	-----------	------------	-----------



Prefecture/City	Number of outbreaks	District	Sub-district	Unit Type	Location	Latitude	Longitude	Start Date	End Date:
TAINAN CITY-other report - submitted	-			Farm	Liujia District	23.2347	120.289	15/01/2015	
Species	Measuring units	Susceptible	Cases	Deaths	Destroyed	Slaughtered			
Birds	Animals	5000	232	232	...	...			
Affected Population	Geese								

Prefecture/City	Number of outbreaks	District	Sub-district	Unit Type	Location	Latitude	Longitude	Start Date	End Date:
YUNLIN COUNTY-other report - submitted	-			Farm	Dongshi Township	23.6995	120.267	15/01/2015	
Species	Measuring units	Susceptible	Cases	Deaths	Destroyed	Slaughtered			
Birds	Animals	2500	60	60	...	...			
Affected Population	H5N2 HPAI virus was also detected on this goose farm								

Prefecture/City	Number of outbreaks	District	Sub-district	Unit Type	Location	Latitude	Longitude	Start Date	End Date:
YUNLIN COUNTY-other report - submitted	-			Farm	Mailiao Township	23.7829	120.249	15/01/2015	
Species	Measuring units	Susceptible	Cases	Deaths	Destroyed	Slaughtered			
Birds	Animals	1400	100	100	...	...			
Affected Population	H5N2 HPAI virus was also detected on this goose farm								

Prefecture/City	Number of outbreaks	District	Sub-district	Unit Type	Location	Latitude	Longitude	Start Date	End Date:
YUNLIN COUNTY-other report - submitted	-			Farm	Dongshi Township	23.7214	120.243	15/01/2015	
Species	Measuring units	Susceptible	Cases	Deaths	Destroyed	Slaughtered			
Birds	Animals	2380	100	100	...	...			
Affected Population	H5N2 HPAI virus was also detected on this goose farm								

Prefecture/City	Number of outbreaks	District	Sub-district	Unit Type	Location	Latitude	Longitude	Start Date	End Date:
TAINAN CITY-other report - submitted	-			Farm	Guanmiao District	22.8987	120.344	15/01/2015	
Species	Measuring units	Susceptible	Cases	Deaths	Destroyed	Slaughtered			
Birds	Animals	1280	88	88	...	...			
Affected Population	H5N2 HPAI virus was also detected on this goose farm								

Prefecture/City	Number of outbreaks	District	Sub-district	Unit Type	Location	Latitude	Longitude	Start Date	End Date:
YUNLIN COUNTY-other report - submitted	-			Farm	Taixi Township	23.6915	120.203	15/01/2015	
Species	Measuring units	Susceptible	Cases	Deaths	Destroyed	Slaughtered			
Birds	Animals	6080	229	229	...	...			
Affected Population	Geese								

Prefecture/City	Number of outbreaks	District	Sub-district	Unit Type	Location	Latitude	Longitude	Start Date	End Date:
YUNLIN COUNTY-other report - submitted	-			Farm	Taixi Township	23.7428	120.234	15/01/2015	
Species	Measuring units	Susceptible	Cases	Deaths	Destroyed	Slaughtered			

Prefecture/City	Number of outbreaks	District	Sub-district	Unit Type	Location	Latitude	Longitude	Start Date	End Date:
<b>Species</b>	<b>Measuring units</b>	<b>Susceptible</b>	<b>Cases</b>	<b>Deaths</b>	<b>Destroyed</b>	<b>Slaughtered</b>			
Birds	Animals	3600	800	800	...	...			
Affected Population	Geese								

Prefecture/City	Number of outbreaks	District	Sub-district	Unit Type	Location	Latitude	Longitude	Start Date	End Date:
TAINAN CITY-other report - submitted	-			Farm	Xiaying District	23.2373	120.23	15/01/2015	
<b>Species</b>	<b>Measuring units</b>	<b>Susceptible</b>	<b>Cases</b>	<b>Deaths</b>	<b>Destroyed</b>	<b>Slaughtered</b>			
Birds	Animals	4800	284	284	...	...			
Affected Population	Geese								

Prefecture/City	Number of outbreaks	District	Sub-district	Unit Type	Location	Latitude	Longitude	Start Date	End Date:
YUNLIN COUNTY-other report - submitted	-			Farm	Dongshi Township	23.7205	120.243	15/01/2015	
<b>Species</b>	<b>Measuring units</b>	<b>Susceptible</b>	<b>Cases</b>	<b>Deaths</b>	<b>Destroyed</b>	<b>Slaughtered</b>			
Birds	Animals	3600	25	25	...	...			
Affected Population	H5N2 HPAI virus was also detected on this goose farm								

Prefecture/City	Number of outbreaks	District	Sub-district	Unit Type	Location	Latitude	Longitude	Start Date	End Date:
YUNLIN COUNTY-other report - submitted	-			Farm	Mailiao Township	23.743	120.245	15/01/2015	
<b>Species</b>	<b>Measuring units</b>	<b>Susceptible</b>	<b>Cases</b>	<b>Deaths</b>	<b>Destroyed</b>	<b>Slaughtered</b>			
Birds	Animals	2800	300	300	...	...			
Affected Population	H5N2 HPAI virus was also detected on this breeding goose farm								

Prefecture/City	Number of outbreaks	District	Sub-district	Unit Type	Location	Latitude	Longitude	Start Date	End Date:
YUNLIN COUNTY-other report - submitted	-			Farm	Kouhu Township	23.6116	120.17	15/01/2015	
<b>Species</b>	<b>Measuring units</b>	<b>Susceptible</b>	<b>Cases</b>	<b>Deaths</b>	<b>Destroyed</b>	<b>Slaughtered</b>			
Birds	Animals	1500	150	150	...	...			
Affected Population	H5N2 HPAI virus was also detected on this breeding goose farm								

Prefecture/City	Number of outbreaks	District	Sub-district	Unit Type	Location	Latitude	Longitude	Start Date	End Date:
YUNLIN COUNTY-other report - submitted	-			Farm	Sihu Township	23.6292	120.176	15/01/2015	
<b>Species</b>	<b>Measuring units</b>	<b>Susceptible</b>	<b>Cases</b>	<b>Deaths</b>	<b>Destroyed</b>	<b>Slaughtered</b>			
Birds	Animals	4470	570	570	...	...			
Affected Population	Geese								

Prefecture/City	Number of outbreaks	District	Sub-district	Unit Type	Location	Latitude	Longitude	Start Date	End Date:
CHANGHUA COUNTY-other report - submitted	-			Farm	Dacheng Township	23.8519	120.291	15/01/2015	
<b>Species</b>	<b>Measuring units</b>	<b>Susceptible</b>	<b>Cases</b>	<b>Deaths</b>	<b>Destroyed</b>	<b>Slaughtered</b>			
Birds	Animals	1600	120	120	1480	0			
Affected Population	Geese								

Prefecture/City	Number of outbreaks	District	Sub-district	Unit Type	Location	Latitude	Longitude	Start Date	End Date:
TAINAN CITY-other report - submitted	-			Farm	Madou District	23.2266	120.222	15/01/2015	
Species	Measuring units	Susceptible	Cases	Deaths	Destroyed	Slaughtered			
Birds	Animals	3600	452	452	...	...			
Affected Population	H5N2 HPAI virus was also detected on this duck farm								

Prefecture/City	Number of outbreaks	District	Sub-district	Unit Type	Location	Latitude	Longitude	Start Date	End Date:
YUNLIN COUNTY-other report - submitted	-			Farm	Taixi Township	23.6714	120.192	15/01/2015	
Species	Measuring units	Susceptible	Cases	Deaths	Destroyed	Slaughtered			
Birds	Animals	7860	960	960	...	...			
Affected Population	Geese								

Prefecture/City	Number of outbreaks	District	Sub-district	Unit Type	Location	Latitude	Longitude	Start Date	End Date:
YUNLIN COUNTY-other report - submitted	-			Farm	Dongshi Township	23.7083	120.235	15/01/2015	
Species	Measuring units	Susceptible	Cases	Deaths	Destroyed	Slaughtered			
Birds	Animals	3680	380	380	...	...			
Affected Population	Geese								

Prefecture/City	Number of outbreaks	District	Sub-district	Unit Type	Location	Latitude	Longitude	Start Date	End Date:
YUNLIN COUNTY-other report - submitted	-			Farm	Dongshi Township	23.69898	120.237	16/01/2015	
Species	Measuring units	Susceptible	Cases	Deaths	Destroyed	Slaughtered			
Birds	Animals	6200	2800	2800	...	...			
Affected Population	Geese								

Prefecture/City	Number of outbreaks	District	Sub-district	Unit Type	Location	Latitude	Longitude	Start Date	End Date:
CHIAYI COUNTY-other report - submitted	-			Farm	Budai Township	23.42347	120.216	16/01/2015	
Species	Measuring units	Susceptible	Cases	Deaths	Destroyed	Slaughtered			
Birds	Animals	4800	610	610	4190	0			
Affected Population	H5N2 HPAI virus was also detected on this goose farm								

Prefecture/City	Number of outbreaks	District	Sub-district	Unit Type	Location	Latitude	Longitude	Start Date	End Date:
TAINAN CITY-other report - submitted	-			Farm	Xiaying District	23.23257	120.281	16/01/2015	
Species	Measuring units	Susceptible	Cases	Deaths	Destroyed	Slaughtered			
Birds	Animals	1200	170	170	1030	0			
Affected Population	H5N2 HPAI virus was also detected on this goose farm								

Prefecture/City	Number of outbreaks	District	Sub-district	Unit Type	Location	Latitude	Longitude	Start Date	End Date:
YUNLIN COUNTY-other report - submitted	-			Farm	Dongshi Township	23.72204	120.261	16/01/2015	
Species	Measuring units	Susceptible	Cases	Deaths	Destroyed	Slaughtered			

Prefecture/City	Number of outbreaks	District	Sub-district	Unit Type	Location	Latitude	Longitude	Start Date	End Date:
<b>Species</b>	<b>Measuring units</b>	<b>Susceptible</b>	<b>Cases</b>	<b>Deaths</b>	<b>Destroyed</b>	<b>Slaughtered</b>			
Birds	Animals	2400	150	150	...	...			
Affected Population	H5N2 HPAI virus was also detected on this goose farm								

Prefecture/City	Number of outbreaks	District	Sub-district	Unit Type	Location	Latitude	Longitude	Start Date	End Date:
TAINAN CITY-other report - submitted	-			Farm	Xiaying District	23.23909	120.286	16/01/2015	
<b>Species</b>	<b>Measuring units</b>	<b>Susceptible</b>	<b>Cases</b>	<b>Deaths</b>	<b>Destroyed</b>	<b>Slaughtered</b>			
Birds	Animals	2400	272	272	2128	0			
Affected Population	Geese								

Prefecture/City	Number of outbreaks	District	Sub-district	Unit Type	Location	Latitude	Longitude	Start Date	End Date:
YUNLIN COUNTY-other report - submitted	-			Farm	Taixi Township	23.7436	120.234	16/01/2015	
<b>Species</b>	<b>Measuring units</b>	<b>Susceptible</b>	<b>Cases</b>	<b>Deaths</b>	<b>Destroyed</b>	<b>Slaughtered</b>			
Birds	Animals	2600	966	966	1634	0			
Affected Population	H5N2 HPAI virus was also detected on this goose farm								

Prefecture/City	Number of outbreaks	District	Sub-district	Unit Type	Location	Latitude	Longitude	Start Date	End Date:
YUNLIN COUNTY-other report - submitted	-			Farm	Dongshi Township	23.73837	120.244	16/01/2015	
<b>Species</b>	<b>Measuring units</b>	<b>Susceptible</b>	<b>Cases</b>	<b>Deaths</b>	<b>Destroyed</b>	<b>Slaughtered</b>			
Birds	Animals	2850	150	150	...	...			
Affected Population	H5N2 HPAI virus was also detected on this goose farm								

Prefecture/City	Number of outbreaks	District	Sub-district	Unit Type	Location	Latitude	Longitude	Start Date	End Date:
TAINAN CITY-other report - submitted	-			Farm	Madou District	23.19475	120.249	16/01/2015	
<b>Species</b>	<b>Measuring units</b>	<b>Susceptible</b>	<b>Cases</b>	<b>Deaths</b>	<b>Destroyed</b>	<b>Slaughtered</b>			
Birds	Animals	1200	16	16	1184	0			
Affected Population	H5N2 HPAI virus was also detected on this goose farm								

Prefecture/City	Number of outbreaks	District	Sub-district	Unit Type	Location	Latitude	Longitude	Start Date	End Date:
YUNLIN COUNTY-other report - submitted	-			Farm	Taixi Township	23.74193	120.224	16/01/2015	
<b>Species</b>	<b>Measuring units</b>	<b>Susceptible</b>	<b>Cases</b>	<b>Deaths</b>	<b>Destroyed</b>	<b>Slaughtered</b>			
Birds	Animals	2200	700	700	...	...			
Affected Population	Breeding geese								

Prefecture/City	Number of outbreaks	District	Sub-district	Unit Type	Location	Latitude	Longitude	Start Date	End Date:
YUNLIN COUNTY-other report - submitted	-			Farm	Mailiao Township	23.77503	120.237	16/01/2015	
<b>Species</b>	<b>Measuring units</b>	<b>Susceptible</b>	<b>Cases</b>	<b>Deaths</b>	<b>Destroyed</b>	<b>Slaughtered</b>			
Birds	Animals	2400	100	100	...	...			
Affected Population	Geese								

Species	Measuring units	Susceptible	Cases	Deaths	Destroyed	Slaughtered			
Prefecture/City	Number of outbreaks	District	Sub-district	Unit Type	Location	Latitude	Longitude	Start Date	End Date:
YUNLIN COUNTY-other report - submitted	-			Farm	Dongshi Township	23.68494	120.264	16/01/2015	
Species	Measuring units	Susceptible	Cases	Deaths	Destroyed	Slaughtered			
Birds	Animals	2800	300	300	...	...			
Affected Population	Geese								

Prefecture/City	Number of outbreaks	District	Sub-district	Unit Type	Location	Latitude	Longitude	Start Date	End Date:
TAINAN CITY-other report - submitted	-			Farm	Baihe District	23.36082	120.449	16/01/2015	
Species	Measuring units	Susceptible	Cases	Deaths	Destroyed	Slaughtered			
Birds	Animals	4850	1422	1422	3428	0			
Affected Population	H5N2 HPAI virus was also detected on this goose farm								

Prefecture/City	Number of outbreaks	District	Sub-district	Unit Type	Location	Latitude	Longitude	Start Date	End Date:
YUNLIN COUNTY-other report - submitted	-			Farm	Mailiao Township	23.76961	120.244	16/01/2015	
Species	Measuring units	Susceptible	Cases	Deaths	Destroyed	Slaughtered			
Birds	Animals	6560	1935	1935	4625	0			
Affected Population	H5N2 HPAI virus was also detected on this goose farm								

Prefecture/City	Number of outbreaks	District	Sub-district	Unit Type	Location	Latitude	Longitude	Start Date	End Date:
TAINAN CITY-other report - submitted	-			Farm	Houbi District	23.36799	120.308	16/01/2015	
Species	Measuring units	Susceptible	Cases	Deaths	Destroyed	Slaughtered			
Birds	Animals	4900	280	280	4620	0			
Affected Population	Geese								

Prefecture/City	Number of outbreaks	District	Sub-district	Unit Type	Location	Latitude	Longitude	Start Date	End Date:
TAINAN CITY-other report - submitted	-			Farm	Xiaying District	23.23579	120.238	16/01/2015	
Species	Measuring units	Susceptible	Cases	Deaths	Destroyed	Slaughtered			
Birds	Animals	2500	183	183	2317	0			
Affected Population	Geese								

Prefecture/City	Number of outbreaks	District	Sub-district	Unit Type	Location	Latitude	Longitude	Start Date	End Date:
TAINAN CITY-other report - submitted	-			Farm	Madou District	23.21948	120.23	16/01/2015	
Species	Measuring units	Susceptible	Cases	Deaths	Destroyed	Slaughtered			
Birds	Animals	1100	301	301	799	0			
Affected Population	Geese								

Prefecture/City	Number of outbreaks	District	Sub-district	Unit Type	Location	Latitude	Longitude	Start Date	End Date:
YUNLIN COUNTY-other report - submitted	-			Farm	Sihu Township	23.65532	120.183	16/01/2015	
Species	Measuring units	Susceptible	Cases	Deaths	Destroyed	Slaughtered			
Birds	Animals	4300	100	100	...	...			
Affected Population	Geese								

Prefecture/City	Number of outbreaks	District	Sub-district	Unit Type	Location	Latitude	Longitude	Start Date	End Date:
YUNLIN COUNTY-other report - submitted	-			Farm	Mailiao Township	23.78678	120.274	16/01/2015	
Species	Measuring units	Susceptible	Cases	Deaths	Destroyed	Slaughtered			
Birds	Animals	2343	143	143	...	...			
Affected Population	Geese								

Prefecture/City	Number of outbreaks	District	Sub-district	Unit Type	Location	Latitude	Longitude	Start Date	End Date:
YUNLIN COUNTY-other report - submitted	-			Farm	Dongshi Township	23.72362	120.253	16/01/2015	
Species	Measuring units	Susceptible	Cases	Deaths	Destroyed	Slaughtered			
Birds	Animals	4450	400	400	...	...			
Affected Population	Breeding geese								

Prefecture/City	Number of outbreaks	District	Sub-district	Unit Type	Location	Latitude	Longitude	Start Date	End Date:
PINGTUNG COUNTY-other report - submitted	-			Farm	Changzhi Township	22.683833	120.5563	17/01/2015	
Species	Measuring units	Susceptible	Cases	Deaths	Destroyed	Slaughtered			
Birds	Animals	10811	101	101	...	...			
Affected Population	Geese								

Prefecture/City	Number of outbreaks	District	Sub-district	Unit Type	Location	Latitude	Longitude	Start Date	End Date:
TAINAN CITY-other report - submitted	-			Farm	Xiaying District	23.236665	120.2855	17/01/2015	
Species	Measuring units	Susceptible	Cases	Deaths	Destroyed	Slaughtered			
Birds	Animals	2116	200	200	...	...			
Affected Population	H5N2 HPAI virus was also detected on this goose farm								

Prefecture/City	Number of outbreaks	District	Sub-district	Unit Type	Location	Latitude	Longitude	Start Date	End Date:
YUNLIN COUNTY-other report - submitted	-			Farm	Sihu Township	23.62778	120.173	17/01/2015	
Species	Measuring units	Susceptible	Cases	Deaths	Destroyed	Slaughtered			
Birds	Animals	1250	50	50	...	...			
Affected Population	Breeding geese								

Prefecture/City	Number of outbreaks	District	Sub-district	Unit Type	Location	Latitude	Longitude	Start Date	End Date:
YUNLIN COUNTY-other report - submitted	-			Farm	Mailiao Township	23.78438	120.276	17/01/2015	
Species	Measuring units	Susceptible	Cases	Deaths	Destroyed	Slaughtered			
Birds	Animals	2200	700	700	...	...			
Affected Population	H5N2 HPAI virus was also detected on this goose farm								

Prefecture/City	Number of outbreaks	District	Sub-district	Unit Type	Location	Latitude	Longitude	Start Date	End Date:
-----------------	---------------------	----------	--------------	-----------	----------	----------	-----------	------------	-----------

Prefecture/City	Number of outbreaks	District	Sub-district	Unit Type	Location	Latitude	Longitude	Start Date	End Date:
YUNLIN COUNTY-other report - submitted	-			Farm	Sihu Township	23.62779	120.173	17/01/2015	
Species	Measuring units	Susceptible	Cases	Deaths	Destroyed	Slaughtered			
Birds	Animals	1500	200	200	...	...			
Affected Population	Breeding geese								

Prefecture/City	Number of outbreaks	District	Sub-district	Unit Type	Location	Latitude	Longitude	Start Date	End Date:
YUNLIN COUNTY-other report - submitted	-			Farm	Dongshi Township	23.70927	120.243	17/01/2015	
Species	Measuring units	Susceptible	Cases	Deaths	Destroyed	Slaughtered			
Birds	Animals	7520	300	300	...	...			
Affected Population	Geese								

Prefecture/City	Number of outbreaks	District	Sub-district	Unit Type	Location	Latitude	Longitude	Start Date	End Date:
YUNLIN COUNTY-other report - submitted	-			Farm	Taixi Township	23.7447	120.241	17/01/2015	
Species	Measuring units	Susceptible	Cases	Deaths	Destroyed	Slaughtered			
Birds	Animals	5300	700	700	...	...			
Affected Population	Ducks								

Prefecture/City	Number of outbreaks	District	Sub-district	Unit Type	Location	Latitude	Longitude	Start Date	End Date:
YUNLIN COUNTY-other report - submitted	-			Farm	Mailiao Township	23.75574	120.255	17/01/2015	
Species	Measuring units	Susceptible	Cases	Deaths	Destroyed	Slaughtered			
Birds	Animals	2600	800	800	...	...			
Affected Population	H5N2 HPAI virus was also detected on this goose farm								

Prefecture/City	Number of outbreaks	District	Sub-district	Unit Type	Location	Latitude	Longitude	Start Date	End Date:
YUNLIN COUNTY-other report - submitted	-			Farm	Dongshi Township	23.72502	120.267	17/01/2015	
Species	Measuring units	Susceptible	Cases	Deaths	Destroyed	Slaughtered			
Birds	Animals	2320	60	60	...	...			
Affected Population	Geese								

Prefecture/City	Number of outbreaks	District	Sub-district	Unit Type	Location	Latitude	Longitude	Start Date	End Date:
YUNLIN COUNTY-other report - submitted	-			Farm	Taixi Township	23.71804	120.232	17/01/2015	
Species	Measuring units	Susceptible	Cases	Deaths	Destroyed	Slaughtered			
Birds	Animals	6200	1200	1200	...	...			
Affected Population	Breeding geese								

Prefecture/City	Number of outbreaks	District	Sub-district	Unit Type	Location	Latitude	Longitude	Start Date	End Date:
-----------------	---------------------	----------	--------------	-----------	----------	----------	-----------	------------	-----------

Prefecture/City	Number of outbreaks	District	Sub-district	Unit Type	Location	Latitude	Longitude	Start Date	End Date:
YUNLIN COUNTY-other report - submitted	-			Farm	Shuilin Township	23.51682	120.208	17/01/2015	
Species	Measuring units	Susceptible	Cases	Deaths	Destroyed	Slaughtered			
Birds	Animals	5135	135	135	...	...			
Affected Population	Geese								

Prefecture/City	Number of outbreaks	District	Sub-district	Unit Type	Location	Latitude	Longitude	Start Date	End Date:
YUNLIN COUNTY-other report - submitted	-			Farm	Dongshi Township	23.66604	120.235	17/01/2015	
Species	Measuring units	Susceptible	Cases	Deaths	Destroyed	Slaughtered			
Birds	Animals	6220	137	137	...	...			
Affected Population	Geese								

Prefecture/City	Number of outbreaks	District	Sub-district	Unit Type	Location	Latitude	Longitude	Start Date	End Date:
YUNLIN COUNTY-other report - submitted	-			Farm	Taixi Township	23.72356	120.236	17/01/2015	
Species	Measuring units	Susceptible	Cases	Deaths	Destroyed	Slaughtered			
Birds	Animals	2400	100	100	...	...			
Affected Population	Geese								

Prefecture/City	Number of outbreaks	District	Sub-district	Unit Type	Location	Latitude	Longitude	Start Date	End Date:
YUNLIN COUNTY-other report - submitted	-			Farm	Dongshi Township	23.72066	120.274	17/01/2015	
Species	Measuring units	Susceptible	Cases	Deaths	Destroyed	Slaughtered			
Birds	Animals	4800	220	220	...	...			
Affected Population	H5N2 HPAI virus was also detected on this goose farm								

Prefecture/City	Number of outbreaks	District	Sub-district	Unit Type	Location	Latitude	Longitude	Start Date	End Date:
TAINAN CITY-other report - submitted	-			Farm	Xiaying District	23.42729	120.296	18/01/2015	
Species	Measuring units	Susceptible	Cases	Deaths	Destroyed	Slaughtered			
Birds	Animals	2140	226	226	1914	0			
Affected Population	Geese								

Prefecture/City	Number of outbreaks	District	Sub-district	Unit Type	Location	Latitude	Longitude	Start Date	End Date:
TAINAN CITY-other report - submitted	-			Farm	Xiaying District	23.23538	120.253	18/01/2015	
Species	Measuring units	Susceptible	Cases	Deaths	Destroyed	Slaughtered			
Birds	Animals	3000	402	402	2598	0			
Affected Population	Geese								

Prefecture/City	Number of outbreaks	District	Sub-district	Unit Type	Location	Latitude	Longitude	Start Date	End Date:
TAINAN CITY-other report - submitted	-			Farm	Xiaying District	23.24993	120.295	18/01/2015	
Species	Measuring units	Susceptible	Cases	Deaths	Destroyed	Slaughtered			
Birds	Animals	2470	1523	1523	947	0			

Follow-up report No.: 9, Report reference: , OIE Ref: 17186, Report Date: 17/02/2015, Country: Chinese Taipei



Prefecture/City	Number of outbreaks	District	Sub-district	Unit Type	Location	Latitude	Longitude	Start Date	End Date:
Species	Measuring units	Susceptible	Cases	Deaths	Destroyed	Slaughtered			
Affected Population	Geese								

Prefecture/City	Number of outbreaks	District	Sub-district	Unit Type	Location	Latitude	Longitude	Start Date	End Date:
TAINAN CITY-other report - submitted	-			Farm	Madou District	23.208	120.238	18/01/2015	
Species	Measuring units	Susceptible	Cases	Deaths	Destroyed	Slaughtered			
Birds	Animals	2500	1367	1367	1133	0			
Affected Population	Geese								

Prefecture/City	Number of outbreaks	District	Sub-district	Unit Type	Location	Latitude	Longitude	Start Date	End Date:
TAINAN CITY-other report - submitted	-			Farm	Xiaying District	23.25674	120.289	18/01/2015	
Species	Measuring units	Susceptible	Cases	Deaths	Destroyed	Slaughtered			
Birds	Animals	3700	534	534	3166	0			
Affected Population	Geese								

Prefecture/City	Number of outbreaks	District	Sub-district	Unit Type	Location	Latitude	Longitude	Start Date	End Date:
YUNLIN COUNTY-other report - submitted	-			Farm	Dongshi Township	23.71949	120.267	18/01/2015	
Species	Measuring units	Susceptible	Cases	Deaths	Destroyed	Slaughtered			
Birds	Animals	2400	40	40	...	...			
Affected Population	Geese								

Prefecture/City	Number of outbreaks	District	Sub-district	Unit Type	Location	Latitude	Longitude	Start Date	End Date:
TAINAN CITY-other report - submitted	-			Farm	Xiaying District	23.22601	120.285	18/01/2015	
Species	Measuring units	Susceptible	Cases	Deaths	Destroyed	Slaughtered			
Birds	Animals	2200	487	487	1713	0			
Affected Population	Geese								

Prefecture/City	Number of outbreaks	District	Sub-district	Unit Type	Location	Latitude	Longitude	Start Date	End Date:
YUNLIN COUNTY-other report - submitted	-			Farm	Taixi Township	23.7436	120.234	18/01/2015	
Species	Measuring units	Susceptible	Cases	Deaths	Destroyed	Slaughtered			
Birds	Animals	1200	50	50	...	...			
Affected Population	H5N2 HPAI virus was also detected on this goose farm								

Prefecture/City	Number of outbreaks	District	Sub-district	Unit Type	Location	Latitude	Longitude	Start Date	End Date:
YUNLIN COUNTY-other report - submitted	-			Farm	Shuilin Township	23.60163	120.246	18/01/2015	
Species	Measuring units	Susceptible	Cases	Deaths	Destroyed	Slaughtered			
Birds	Animals	2400	600	600	...	...			
Affected Population	H5N2 HPAI virus was also detected on this breeding goose farm								

Prefecture/City	Number of outbreaks	District	Sub-district	Unit Type	Location	Latitude	Longitude	Start Date	End Date:
-----------------	---------------------	----------	--------------	-----------	----------	----------	-----------	------------	-----------

Prefecture/City	Number of outbreaks	District	Sub-district	Unit Type	Location	Latitude	Longitude	Start Date	End Date:
YUNLIN COUNTY-other report - submitted	-			Farm	Dongshi Township	23.69911	120.236	18/01/2015	
Species	Measuring units	Susceptible	Cases	Deaths	Destroyed	Slaughtered			
Birds	Animals	14600	2361	2361	...	...			
Affected Population	H5N2 HPAI virus was also detected on this breeding goose farm								

Prefecture/City	Number of outbreaks	District	Sub-district	Unit Type	Location	Latitude	Longitude	Start Date	End Date:
TAINAN CITY-other report - submitted	-			Farm	Xiaying Township	23.23083	120.283	18/01/2015	
Species	Measuring units	Susceptible	Cases	Deaths	Destroyed	Slaughtered			
Birds	Animals	5000	370	370	4630	0			
Affected Population	H5N2 HPAI virus was also detected on this goose farm								

Prefecture/City	Number of outbreaks	District	Sub-district	Unit Type	Location	Latitude	Longitude	Start Date	End Date:
YUNLIN COUNTY-other report - submitted	-			Farm	Yuanchang Township	23.67442	120.246	18/01/2015	
Species	Measuring units	Susceptible	Cases	Deaths	Destroyed	Slaughtered			
Birds	Animals	6220	220	220	...	...			
Affected Population	H5N2 HPAI virus was also detected on this goose farm								

Prefecture/City	Number of outbreaks	District	Sub-district	Unit Type	Location	Latitude	Longitude	Start Date	End Date:
YUNLIN COUNTY-other report - submitted	-			Farm	Dongshi Township	23.71671	120.24	18/01/2015	
Species	Measuring units	Susceptible	Cases	Deaths	Destroyed	Slaughtered			
Birds	Animals	3900	650	650	...	...			
Affected Population	H5N2 HPAI virus was also detected on this goose farm								

Prefecture/City	Number of outbreaks	District	Sub-district	Unit Type	Location	Latitude	Longitude	Start Date	End Date:
YUNLIN COUNTY-other report - submitted	-			Farm	Mailiao Township	23.76731	120.233	18/01/2015	
Species	Measuring units	Susceptible	Cases	Deaths	Destroyed	Slaughtered			
Birds	Animals	2560	160	160	...	...			
Affected Population	H5N2 HPAI virus was also detected on this goose farm								

Prefecture/City	Number of outbreaks	District	Sub-district	Unit Type	Location	Latitude	Longitude	Start Date	End Date:
YUNLIN COUNTY-other report - submitted	-			Farm	Sihu Township	23.63608	120.183	18/01/2015	
Species	Measuring units	Susceptible	Cases	Deaths	Destroyed	Slaughtered			
Birds	Animals	4960	1710	1710	...	...			
Affected Population	H5N2 HPAI virus was also detected on this breeding goose farm								

Prefecture/City	Number of outbreaks	District	Sub-district	Unit Type	Location	Latitude	Longitude	Start Date	End Date:
PINGTUNG COUNTY-other report - submitted	-			Farm	Wandan Township	22.625889	120.4485	18/01/2015	

Follow-up report No.: 9, Report reference: , OIE Ref: 17186, Report Date: 17/02/2015, Country: Chinese Taipei

Prefecture/City	Number of outbreaks	District	Sub-district	Unit Type	Location	Latitude	Longitude	Start Date	End Date:
<b>Species</b>	<b>Measuring units</b>	<b>Susceptible</b>	<b>Cases</b>	<b>Deaths</b>	<b>Destroyed</b>	<b>Slaughtered</b>			
Birds	Animals	1400	596	596	804	0			
Affected Population	H5N2 HPAI virus was also detected on this goose farm								

Prefecture/City	Number of outbreaks	District	Sub-district	Unit Type	Location	Latitude	Longitude	Start Date	End Date:
YUNLIN COUNTY-other report - submitted	-			Farm	Dongshi Township	23.71002	120.252	19/01/2015	
<b>Species</b>	<b>Measuring units</b>	<b>Susceptible</b>	<b>Cases</b>	<b>Deaths</b>	<b>Destroyed</b>	<b>Slaughtered</b>			
Birds	Animals	2600	200	200	...	...			
Affected Population	Geese								

Prefecture/City	Number of outbreaks	District	Sub-district	Unit Type	Location	Latitude	Longitude	Start Date	End Date:
YUNLIN COUNTY-other report - submitted	-			Farm	Sihu Township	23.63909	120.196	19/01/2015	
<b>Species</b>	<b>Measuring units</b>	<b>Susceptible</b>	<b>Cases</b>	<b>Deaths</b>	<b>Destroyed</b>	<b>Slaughtered</b>			
Birds	Animals	3900	45	45	...	...			
Affected Population	Geese								

Prefecture/City	Number of outbreaks	District	Sub-district	Unit Type	Location	Latitude	Longitude	Start Date	End Date:
YUNLIN COUNTY-other report - submitted	-			Farm	Dongshi Township	23.71691	120.26	19/01/2015	
<b>Species</b>	<b>Measuring units</b>	<b>Susceptible</b>	<b>Cases</b>	<b>Deaths</b>	<b>Destroyed</b>	<b>Slaughtered</b>			
Birds	Animals	2600	200	200	...	...			
Affected Population	Geese								

Prefecture/City	Number of outbreaks	District	Sub-district	Unit Type	Location	Latitude	Longitude	Start Date	End Date:
TAINAN CITY-other report - submitted	-			Farm	Guantian District	23.2166	120.298	19/01/2015	
<b>Species</b>	<b>Measuring units</b>	<b>Susceptible</b>	<b>Cases</b>	<b>Deaths</b>	<b>Destroyed</b>	<b>Slaughtered</b>			
Birds	Animals	3600	25	25	...	...			
Affected Population	Breeding geese								

Prefecture/City	Number of outbreaks	District	Sub-district	Unit Type	Location	Latitude	Longitude	Start Date	End Date:
TAINAN CITY-other report - submitted	-			Farm	Xiaying District	23.23269	120.281	19/01/2015	
<b>Species</b>	<b>Measuring units</b>	<b>Susceptible</b>	<b>Cases</b>	<b>Deaths</b>	<b>Destroyed</b>	<b>Slaughtered</b>			
Birds	Animals	2200	5	5	...	...			
Affected Population	Geese								

Prefecture/City	Number of outbreaks	District	Sub-district	Unit Type	Location	Latitude	Longitude	Start Date	End Date:
YUNLIN COUNTY-other report - submitted	-			Farm	Dongshi Township	23.71887	120.249	19/01/2015	
<b>Species</b>	<b>Measuring units</b>	<b>Susceptible</b>	<b>Cases</b>	<b>Deaths</b>	<b>Destroyed</b>	<b>Slaughtered</b>			
Birds	Animals	2300	100	100	...	...			
Affected Population	Geese								

Species	Measuring units	Susceptible	Cases	Deaths	Destroyed	Slaughtered			
Prefecture/City	Number of outbreaks	District	Sub-district	Unit Type	Location	Latitude	Longitude	Start Date	End Date:
YUNLIN COUNTY-other report - submitted	-			Farm	Taixi Township	23.67339	120.195	19/01/2015	
Species	Measuring units	Susceptible	Cases	Deaths	Destroyed	Slaughtered			
Birds	Animals	2400	300	300	...	...			
Affected Population	Geese								

Prefecture/City	Number of outbreaks	District	Sub-district	Unit Type	Location	Latitude	Longitude	Start Date	End Date:
TAICHUNG CITY-other report - submitted	-			Farm	Waipu District	24.34719	120.698	19/01/2015	
Species	Measuring units	Susceptible	Cases	Deaths	Destroyed	Slaughtered			
Birds	Animals	1300	100	100	1200	0			
Affected Population	H5N2 HPAI virus was also detected on this breeding goose farm								

Prefecture/City	Number of outbreaks	District	Sub-district	Unit Type	Location	Latitude	Longitude	Start Date	End Date:
TAINAN CITY-other report - submitted	-			Farm	Madou Township	23.20617	120.273	19/01/2015	
Species	Measuring units	Susceptible	Cases	Deaths	Destroyed	Slaughtered			
Birds	Animals	3320	69	69	...	...			
Affected Population	Geese								

Prefecture/City	Number of outbreaks	District	Sub-district	Unit Type	Location	Latitude	Longitude	Start Date	End Date:
TAINAN CITY-other report - submitted	-			Farm	Xiaying District	23.23858	120.286	19/01/2015	
Species	Measuring units	Susceptible	Cases	Deaths	Destroyed	Slaughtered			
Birds	Animals	5000	350	350	...	...			
Affected Population	Geese								

Prefecture/City	Number of outbreaks	District	Sub-district	Unit Type	Location	Latitude	Longitude	Start Date	End Date:
TAINAN CITY-other report - submitted	-			Farm	Xiaying District	23.23149	120.281	19/01/2015	
Species	Measuring units	Susceptible	Cases	Deaths	Destroyed	Slaughtered			
Birds	Animals	1800	8	8	...	...			
Affected Population	Geese								

Prefecture/City	Number of outbreaks	District	Sub-district	Unit Type	Location	Latitude	Longitude	Start Date	End Date:
TAINAN CITY-other report - submitted	-			Farm	Houbi District	23.36414	120.317	19/01/2015	
Species	Measuring units	Susceptible	Cases	Deaths	Destroyed	Slaughtered			
Birds	Animals	2250	15	15	...	...			
Affected Population	Geese								

Prefecture/City	Number of outbreaks	District	Sub-district	Unit Type	Location	Latitude	Longitude	Start Date	End Date:
YUNLIN COUNTY-other report - submitted	-			Farm	Sihu Township	23.63248	120.233	19/01/2015	
Species	Measuring units	Susceptible	Cases	Deaths	Destroyed	Slaughtered			
Birds	Animals	2100	400	400	...	...			
Affected Population	Geese								

Prefecture/City	Number of outbreaks	District	Sub-district	Unit Type	Location	Latitude	Longitude	Start Date	End Date:
YUNLIN COUNTY-other report - submitted	-			Farm	Taixi Township	23.7544	120.232	19/01/2015	
Species	Measuring units	Susceptible	Cases	Deaths	Destroyed	Slaughtered			
Birds	Animals	7200	1050	1050	...	...			
Affected Population	Geese								

Prefecture/City	Number of outbreaks	District	Sub-district	Unit Type	Location	Latitude	Longitude	Start Date	End Date:
TAINAN CITY-other report - submitted	-			Farm	Xiaying District	23.2041	120.254	20/01/2015	
Species	Measuring units	Susceptible	Cases	Deaths	Destroyed	Slaughtered			
Birds	Animals	2650	1108	1108	1542	0			
Affected Population	Geese								

Prefecture/City	Number of outbreaks	District	Sub-district	Unit Type	Location	Latitude	Longitude	Start Date	End Date:
YUNLIN COUNTY-other report - submitted	-			Farm	Dongshi Township	23.699	120.258	20/01/2015	
Species	Measuring units	Susceptible	Cases	Deaths	Destroyed	Slaughtered			
Birds	Animals	3400	100	100	...	...			
Affected Population	H5N2 HPAI virus was also detected on this goose farm								

Prefecture/City	Number of outbreaks	District	Sub-district	Unit Type	Location	Latitude	Longitude	Start Date	End Date:
YUNLIN COUNTY-other report - submitted	-			Farm	Taixi Township	23.7229	120.237	20/01/2015	
Species	Measuring units	Susceptible	Cases	Deaths	Destroyed	Slaughtered			
Birds	Animals	3000	150	150	...	...			
Affected Population	H5N2 HPAI virus was also detected on this breeding goose farm								

Prefecture/City	Number of outbreaks	District	Sub-district	Unit Type	Location	Latitude	Longitude	Start Date	End Date:
YUNLIN COUNTY-other report - submitted	-			Farm	Taixi Township	23.7193	120.236	20/01/2015	
Species	Measuring units	Susceptible	Cases	Deaths	Destroyed	Slaughtered			
Birds	Animals	2400	200	200	...	...			
Affected Population	H5N2 HPAI virus was also detected on this goose farm								

Prefecture/City	Number of outbreaks	District	Sub-district	Unit Type	Location	Latitude	Longitude	Start Date	End Date:
YUNLIN COUNTY-other report - submitted	-			Farm	Taixi Township	23.6759	120.189	20/01/2015	
Species	Measuring units	Susceptible	Cases	Deaths	Destroyed	Slaughtered			
Birds	Animals	2450	150	150	...	...			
Affected Population	Geese								

Prefecture/City	Number of outbreaks	District	Sub-district	Unit Type	Location	Latitude	Longitude	Start Date	End Date:
-----------------	---------------------	----------	--------------	-----------	----------	----------	-----------	------------	-----------

Prefecture/City	Number of outbreaks	District	Sub-district	Unit Type	Location	Latitude	Longitude	Start Date	End Date:
Species	Measuring units	Susceptible	Cases	Deaths	Destroyed	Slaughtered			
PINGTUNG COUNTY-other report - submitted	-			Farm	Wandan Township	22.5835	120.476	20/01/2015	
Species	Measuring units	Susceptible	Cases	Deaths	Destroyed	Slaughtered			
Birds	Animals	2500	869	869	1631	0			
Affected Population	Geese								

Prefecture/City	Number of outbreaks	District	Sub-district	Unit Type	Location	Latitude	Longitude	Start Date	End Date:
TAINAN CITY-other report - submitted	-			Farm	Madou District	23.2082	120.213	20/01/2015	
Species	Measuring units	Susceptible	Cases	Deaths	Destroyed	Slaughtered			
Birds	Animals	2260	6	6	2254	0			
Affected Population	Geese								

Prefecture/City	Number of outbreaks	District	Sub-district	Unit Type	Location	Latitude	Longitude	Start Date	End Date:
CHIAYI COUNTY-other report - submitted	-			Not applicable	Xikou Township	23.6036	120.4	20/01/2015	
Species	Measuring units	Susceptible	Cases	Deaths	Destroyed	Slaughtered			
Birds	Animals	677	99	0	677	0			
Affected Population	Geese in an abattoir								

Prefecture/City	Number of outbreaks	District	Sub-district	Unit Type	Location	Latitude	Longitude	Start Date	End Date:
YUNLIN COUNTY-other report - submitted	-			Farm	Sihu Township	23.617	120.237	20/01/2015	
Species	Measuring units	Susceptible	Cases	Deaths	Destroyed	Slaughtered			
Birds	Animals	2700	400	400	...	...			
Affected Population	Geese								

Prefecture/City	Number of outbreaks	District	Sub-district	Unit Type	Location	Latitude	Longitude	Start Date	End Date:
YUNLIN COUNTY-other report - submitted	-			Farm	Dongshi Township	23.6999	120.268	20/01/2015	
Species	Measuring units	Susceptible	Cases	Deaths	Destroyed	Slaughtered			
Birds	Animals	5800	400	400	...	...			
Affected Population	Geese								

Prefecture/City	Number of outbreaks	District	Sub-district	Unit Type	Location	Latitude	Longitude	Start Date	End Date:
YUNLIN COUNTY-other report - submitted	-			Farm	Taixi Township	23.7403	120.23	20/01/2015	
Species	Measuring units	Susceptible	Cases	Deaths	Destroyed	Slaughtered			
Birds	Animals	2500	100	100	...	...			
Affected Population	H5N2 HPAI virus was also detected on this goose farm								

Prefecture/City	Number of outbreaks	District	Sub-district	Unit Type	Location	Latitude	Longitude	Start Date	End Date:
TAINAN CITY-other report - submitted	-			Farm	Guantian District	23.1536	120.346	20/01/2015	
Species	Measuring units	Susceptible	Cases	Deaths	Destroyed	Slaughtered			
Birds	Animals	2000	192	192	1808	0			

Prefecture/City	Number of outbreaks	District	Sub-district	Unit Type	Location	Latitude	Longitude	Start Date	End Date:
Species	Measuring units	Susceptible	Cases	Deaths	Destroyed	Slaughtered			
Affected Population	Layer ducks								

Prefecture/City	Number of outbreaks	District	Sub-district	Unit Type	Location	Latitude	Longitude	Start Date	End Date:
TAINAN CITY-other report - submitted	-			Farm	Xiaying District	23.2252	120.255	20/01/2015	
Species	Measuring units	Susceptible	Cases	Deaths	Destroyed	Slaughtered			
Birds	Animals	950	546	546	404	0			
Affected Population	Geese								

Prefecture/City	Number of outbreaks	District	Sub-district	Unit Type	Location	Latitude	Longitude	Start Date	End Date:
YUNLIN COUNTY-other report - submitted	-			Farm	Dongshi Township	23.6748	120.25	20/01/2015	
Species	Measuring units	Susceptible	Cases	Deaths	Destroyed	Slaughtered			
Birds	Animals	2400	200	200	...	...			
Affected Population	Geese								

Prefecture/City	Number of outbreaks	District	Sub-district	Unit Type	Location	Latitude	Longitude	Start Date	End Date:
TAINAN CITY-other report - submitted	-			Farm	Xiaying District	23.2328	120.289	20/01/2015	
Species	Measuring units	Susceptible	Cases	Deaths	Destroyed	Slaughtered			
Birds	Animals	2800	577	577	2223	0			
Affected Population	Geese								

Prefecture/City	Number of outbreaks	District	Sub-district	Unit Type	Location	Latitude	Longitude	Start Date	End Date:
YUNLIN COUNTY-other report - submitted	-			Farm	Dongshi Township	23.719	120.269	20/01/2015	
Species	Measuring units	Susceptible	Cases	Deaths	Destroyed	Slaughtered			
Birds	Animals	1250	250	250	...	...			
Affected Population	Geese								

Prefecture/City	Number of outbreaks	District	Sub-district	Unit Type	Location	Latitude	Longitude	Start Date	End Date:
YUNLIN COUNTY-other report - submitted	-			Farm	Taixi Township	23.7266	120.24	20/01/2015	
Species	Measuring units	Susceptible	Cases	Deaths	Destroyed	Slaughtered			
Birds	Animals	1100	100	100	...	...			
Affected Population	Breeding geese								

Prefecture/City	Number of outbreaks	District	Sub-district	Unit Type	Location	Latitude	Longitude	Start Date	End Date:
TAINAN CITY-other report - submitted	-			Farm	Xiaying District	23.2342	120.285	20/01/2015	
Species	Measuring units	Susceptible	Cases	Deaths	Destroyed	Slaughtered			
Birds	Animals	2400	287	287	2113	0			
Affected Population	Geese								

Prefecture/City	Number of outbreaks	District	Sub-district	Unit Type	Location	Latitude	Longitude	Start Date	End Date:
-----------------	---------------------	----------	--------------	-----------	----------	----------	-----------	------------	-----------

Prefecture/City	Number of outbreaks	District	Sub-district	Unit Type	Location	Latitude	Longitude	Start Date	End Date:
TAINAN CITY-other report - submitted	-			Farm	Guantian Township	22.6179	120.509	21/01/2015	
Species	Measuring units	Susceptible	Cases	Deaths	Destroyed	Slaughtered			
Birds	Animals	7716	2454	2454	5262	0			
Affected Population	Geese								

Prefecture/City	Number of outbreaks	District	Sub-district	Unit Type	Location	Latitude	Longitude	Start Date	End Date:
YUNLIN COUNTY-other report - submitted	-			Farm	Dongshi Township	23.7208	120.256	21/01/2015	
Species	Measuring units	Susceptible	Cases	Deaths	Destroyed	Slaughtered			
Birds	Animals	2500	2230	2230	...	...			
Affected Population	H5N2 HPAI virus was also detected on this goose farm								

Prefecture/City	Number of outbreaks	District	Sub-district	Unit Type	Location	Latitude	Longitude	Start Date	End Date:
YUNLIN COUNTY-other report - submitted	-			Farm	Taixi Township	23.7256	120.226	21/01/2015	
Species	Measuring units	Susceptible	Cases	Deaths	Destroyed	Slaughtered			
Birds	Animals	3469	109	109	...	...			
Affected Population	H5N2 HPAI virus was also detected on this goose farm								

Prefecture/City	Number of outbreaks	District	Sub-district	Unit Type	Location	Latitude	Longitude	Start Date	End Date:
YUNLIN COUNTY-other report - submitted	-			Farm	Mailiao Township	23.7378	120.252	21/01/2015	
Species	Measuring units	Susceptible	Cases	Deaths	Destroyed	Slaughtered			
Birds	Animals	3400	1200	1200	...	...			
Affected Population	H5N2 HPAI virus was also detected on this goose farm								

Prefecture/City	Number of outbreaks	District	Sub-district	Unit Type	Location	Latitude	Longitude	Start Date	End Date:
CHIAYI COUNTY-other report - submitted	-			Farm	Minxiong Township	23.5668	120.425	21/01/2015	
Species	Measuring units	Susceptible	Cases	Deaths	Destroyed	Slaughtered			
Birds	Animals	2800	55	55	...	...			
Affected Population	Breeding geese								

Prefecture/City	Number of outbreaks	District	Sub-district	Unit Type	Location	Latitude	Longitude	Start Date	End Date:
CHIAYI COUNTY-other report - submitted	-			Farm	Liujiao Township	23.5045	120.266	21/01/2015	
Species	Measuring units	Susceptible	Cases	Deaths	Destroyed	Slaughtered			
Birds	Animals	2520	200	200	...	...			
Affected Population	Geese								

Prefecture/City	Number of outbreaks	District	Sub-district	Unit Type	Location	Latitude	Longitude	Start Date	End Date:
CHIAYI COUNTY-other report - submitted	-			Farm	Xingang Township	23.514023	120.326863	21/01/2015	
Species	Measuring units	Susceptible	Cases	Deaths	Destroyed	Slaughtered			
Birds	Animals	13600	2764	2764	10836	0			
Affected Population	Native chickens (cy46)								

Follow-up report No.: 9, Report reference: , OIE Ref: 17186, Report Date: 17/02/2015, Country: Chinese Taipei



Prefecture/City	Number of outbreaks	District	Sub-district	Unit Type	Location	Latitude	Longitude	Start Date	End Date:
YUNLIN COUNTY-other report - submitted	-			Farm	Taixi Township	23.7561	120.225	21/01/2015	
Species	Measuring units	Susceptible	Cases	Deaths	Destroyed	Slaughtered			
Birds	Animals	3500	200	200	...	...			
Affected Population	Geese (yl-194)								

Prefecture/City	Number of outbreaks	District	Sub-district	Unit Type	Location	Latitude	Longitude	Start Date	End Date:
TAINAN CITY-other report - submitted	-			Farm	Guantian District	23.2129	120.297	21/01/2015	
Species	Measuring units	Susceptible	Cases	Deaths	Destroyed	Slaughtered			
Birds	Animals	1400	215	215	1185	0			
Affected Population	Breeding ducks								

Prefecture/City	Number of outbreaks	District	Sub-district	Unit Type	Location	Latitude	Longitude	Start Date	End Date:
YUNLIN COUNTY-other report - submitted	-			Farm	Taixi Township	23.7484	120.221	21/01/2015	
Species	Measuring units	Susceptible	Cases	Deaths	Destroyed	Slaughtered			
Birds	Animals	7600	4600	4600	...	...			
Affected Population	H5N2 HPAI virus was also detected on this duck farm								

Prefecture/City	Number of outbreaks	District	Sub-district	Unit Type	Location	Latitude	Longitude	Start Date	End Date:
YUNLIN COUNTY-other report - submitted	-			Farm	Dounan Township	23.6794	120.488	21/01/2015	
Species	Measuring units	Susceptible	Cases	Deaths	Destroyed	Slaughtered			
Birds	Animals	4100	600	600	...	...			
Affected Population	H5N2 HPAI virus was also detected on this goose farm								

Prefecture/City	Number of outbreaks	District	Sub-district	Unit Type	Location	Latitude	Longitude	Start Date	End Date:
YUNLIN COUNTY-other report - submitted	-			Farm	Taixi Township	23.7411	120.23	21/01/2015	
Species	Measuring units	Susceptible	Cases	Deaths	Destroyed	Slaughtered			
Birds	Animals	3600	200	200	...	...			
Affected Population	H5N2 HPAI virus was also detected on this goose farm								

Prefecture/City	Number of outbreaks	District	Sub-district	Unit Type	Location	Latitude	Longitude	Start Date	End Date:
YUNLIN COUNTY-other report - submitted	-			Farm	Mailiao Township	23.784	120.244	21/01/2015	
Species	Measuring units	Susceptible	Cases	Deaths	Destroyed	Slaughtered			
Birds	Animals	5303	403	403	...	...			
Affected Population	H5N2 HPAI virus was also detected on this goose farm								

Prefecture/City	Number of outbreaks	District	Sub-district	Unit Type	Location	Latitude	Longitude	Start Date	End Date:
-----------------	---------------------	----------	--------------	-----------	----------	----------	-----------	------------	-----------

Prefecture/City	Number of outbreaks	District	Sub-district	Unit Type	Location	Latitude	Longitude	Start Date	End Date:
YUNLIN COUNTY-other report - submitted	-			Farm	Dongshi Township	23.6995	120.267	21/01/2015	
Species	Measuring units	Susceptible	Cases	Deaths	Destroyed	Slaughtered			
Birds	Animals	5000	700	700	...	...			
Affected Population	Geese								

Prefecture/City	Number of outbreaks	District	Sub-district	Unit Type	Location	Latitude	Longitude	Start Date	End Date:
YUNLIN COUNTY-other report - submitted	-			Farm	Mailiao Township	23.7654	120.231	21/01/2015	
Species	Measuring units	Susceptible	Cases	Deaths	Destroyed	Slaughtered			
Birds	Animals	400	47	47	...	...			
Affected Population	Breeding geese								

Prefecture/City	Number of outbreaks	District	Sub-district	Unit Type	Location	Latitude	Longitude	Start Date	End Date:
YUNLIN COUNTY-other report - submitted	-			Farm	Taixi Township	23.6729	120.198	21/01/2015	
Species	Measuring units	Susceptible	Cases	Deaths	Destroyed	Slaughtered			
Birds	Animals	4100	400	400	...	...			
Affected Population	Geese								

Prefecture/City	Number of outbreaks	District	Sub-district	Unit Type	Location	Latitude	Longitude	Start Date	End Date:
YUNLIN COUNTY-other report - submitted	-			Farm	Mailiao Township	23.7861	120.245	21/01/2015	
Species	Measuring units	Susceptible	Cases	Deaths	Destroyed	Slaughtered			
Birds	Animals	5300	2440	2440	...	...			
Affected Population	Geese								

Prefecture/City	Number of outbreaks	District	Sub-district	Unit Type	Location	Latitude	Longitude	Start Date	End Date:
YUNLIN COUNTY-other report - submitted	-			Farm	Kouhu Township	23.6345	120.164	21/01/2015	
Species	Measuring units	Susceptible	Cases	Deaths	Destroyed	Slaughtered			
Birds	Animals	3600	300	300	...	...			
Affected Population	Geese								

Prefecture/City	Number of outbreaks	District	Sub-district	Unit Type	Location	Latitude	Longitude	Start Date	End Date:
YUNLIN COUNTY-other report - submitted	-			Farm	Taixi Township	23.6747	120.194	21/01/2015	
Species	Measuring units	Susceptible	Cases	Deaths	Destroyed	Slaughtered			
Birds	Animals	1100	20	20	...	...			
Affected Population	Geese								

Prefecture/City	Number of outbreaks	District	Sub-district	Unit Type	Location	Latitude	Longitude	Start Date	End Date:
-----------------	---------------------	----------	--------------	-----------	----------	----------	-----------	------------	-----------

Prefecture/City	Number of outbreaks	District	Sub-district	Unit Type	Location	Latitude	Longitude	Start Date	End Date:
YUNLIN COUNTY-other report - submitted	-			Farm	Mailiao Township	23.7439	120.271	21/01/2015	
Species	Measuring units	Susceptible	Cases	Deaths	Destroyed	Slaughtered			
Birds	Animals	4800	1000	1000	...	...			
Affected Population	Geese								

Prefecture/City	Number of outbreaks	District	Sub-district	Unit Type	Location	Latitude	Longitude	Start Date	End Date:
YUNLIN COUNTY-other report - submitted	-			Farm	Taixi Township	23.7228	120.24	21/01/2015	
Species	Measuring units	Susceptible	Cases	Deaths	Destroyed	Slaughtered			
Birds	Animals	4900	1000	1000	...	...			
Affected Population	H5N2 HPAI virus was also detected on this goose farm								

Prefecture/City	Number of outbreaks	District	Sub-district	Unit Type	Location	Latitude	Longitude	Start Date	End Date:
YUNLIN COUNTY-other report - submitted	-			Farm	Mailiao Township	23.778	120.233	21/01/2015	
Species	Measuring units	Susceptible	Cases	Deaths	Destroyed	Slaughtered			
Birds	Animals	3000	100	100	...	...			
Affected Population	Breeding geese								

Prefecture/City	Number of outbreaks	District	Sub-district	Unit Type	Location	Latitude	Longitude	Start Date	End Date:
CHANGHUA COUNTY-other report - submitted	-			Farm	Dacheng Township	23.8527	120.308	21/01/2015	
Species	Measuring units	Susceptible	Cases	Deaths	Destroyed	Slaughtered			
Birds	Animals	2200	10	10	2190	0			
Affected Population	H5N2 HPAI virus was also detected on this goose farm								

Prefecture/City	Number of outbreaks	District	Sub-district	Unit Type	Location	Latitude	Longitude	Start Date	End Date:
YUNLIN COUNTY-other report - submitted	-			Farm	Dongshi Township	23.6933	120.266	22/01/2015	
Species	Measuring units	Susceptible	Cases	Deaths	Destroyed	Slaughtered			
Birds	Animals	2700	100	100	...	...			
Affected Population	Geese								

Prefecture/City	Number of outbreaks	District	Sub-district	Unit Type	Location	Latitude	Longitude	Start Date	End Date:
YUNLIN COUNTY-other report - submitted	-			Farm	Sihu Township	23.6607	120.171	22/01/2015	
Species	Measuring units	Susceptible	Cases	Deaths	Destroyed	Slaughtered			
Birds	Animals	5300	300	300	...	...			
Affected Population	Geese								

Prefecture/City	Number of outbreaks	District	Sub-district	Unit Type	Location	Latitude	Longitude	Start Date	End Date:
CHIAYI COUNTY-other report - submitted	-			Farm	Xingang Township	23.529	120.372	22/01/2015	

Follow-up report No.: 9, Report reference: , OIE Ref: 17186, Report Date: 17/02/2015, Country: Chinese Taipei

Prefecture/City	Number of outbreaks	District	Sub-district	Unit Type	Location	Latitude	Longitude	Start Date	End Date:
<b>Species</b>	<b>Measuring units</b>	<b>Susceptible</b>	<b>Cases</b>	<b>Deaths</b>	<b>Destroyed</b>	<b>Slaughtered</b>			
Birds	Animals	5790	2055	2055	...	...			
Affected Population	Breeding geese								

Prefecture/City	Number of outbreaks	District	Sub-district	Unit Type	Location	Latitude	Longitude	Start Date	End Date:
YUNLIN COUNTY-other report - submitted	-			Farm	Dongshi Township	23.6839	120.263	22/01/2015	
<b>Species</b>	<b>Measuring units</b>	<b>Susceptible</b>	<b>Cases</b>	<b>Deaths</b>	<b>Destroyed</b>	<b>Slaughtered</b>			
Birds	Animals	3600	400	400	...	...			
Affected Population	Geese								

Prefecture/City	Number of outbreaks	District	Sub-district	Unit Type	Location	Latitude	Longitude	Start Date	End Date:
YUNLIN COUNTY-other report - submitted	-			Farm	Taixi Township	23.6738	120.195	22/01/2015	
<b>Species</b>	<b>Measuring units</b>	<b>Susceptible</b>	<b>Cases</b>	<b>Deaths</b>	<b>Destroyed</b>	<b>Slaughtered</b>			
Birds	Animals	2500	200	200	...	...			
Affected Population	Geese								

Prefecture/City	Number of outbreaks	District	Sub-district	Unit Type	Location	Latitude	Longitude	Start Date	End Date:
KAOHSIUNG-other report - submitted	-			Farm	Alian District	22.8933	120.288	22/01/2015	
<b>Species</b>	<b>Measuring units</b>	<b>Susceptible</b>	<b>Cases</b>	<b>Deaths</b>	<b>Destroyed</b>	<b>Slaughtered</b>			
Birds	Animals	4860	53	53	...	...			
Affected Population	Geese								

Prefecture/City	Number of outbreaks	District	Sub-district	Unit Type	Location	Latitude	Longitude	Start Date	End Date:
YUNLIN COUNTY-other report - submitted	-			Farm	Dongshi Township	23.7213	120.261	22/01/2015	
<b>Species</b>	<b>Measuring units</b>	<b>Susceptible</b>	<b>Cases</b>	<b>Deaths</b>	<b>Destroyed</b>	<b>Slaughtered</b>			
Birds	Animals	3800	50	50	...	...			
Affected Population	Geese								

Prefecture/City	Number of outbreaks	District	Sub-district	Unit Type	Location	Latitude	Longitude	Start Date	End Date:
YUNLIN COUNTY-other report - submitted	-			Farm	Sihu Township	23.6643	120.195	22/01/2015	
<b>Species</b>	<b>Measuring units</b>	<b>Susceptible</b>	<b>Cases</b>	<b>Deaths</b>	<b>Destroyed</b>	<b>Slaughtered</b>			
Birds	Animals	3500	700	700	...	...			
Affected Population	H5N2 HPAI virus was also detected on this breeding goose farm								

Prefecture/City	Number of outbreaks	District	Sub-district	Unit Type	Location	Latitude	Longitude	Start Date	End Date:
TAINAN CITY-other report - submitted	-			Farm	Madou District	23.209	120.243	22/01/2015	
<b>Species</b>	<b>Measuring units</b>	<b>Susceptible</b>	<b>Cases</b>	<b>Deaths</b>	<b>Destroyed</b>	<b>Slaughtered</b>			
Birds	Animals	1400	2	0	1400	0			
Affected Population	Geese								

Species	Measuring units	Susceptible	Cases	Deaths	Destroyed	Slaughtered			
Prefecture/City	Number of outbreaks	District	Sub-district	Unit Type	Location	Latitude	Longitude	Start Date	End Date:
TAINAN CITY-other report - submitted	-			Farm	Xiaying District	23.2089	120.284	22/01/2015	
Species	Measuring units	Susceptible	Cases	Deaths	Destroyed	Slaughtered			
Birds	Animals	2345	95	95	2250	0			
Affected Population	Geese								

Prefecture/City	Number of outbreaks	District	Sub-district	Unit Type	Location	Latitude	Longitude	Start Date	End Date:
TAINAN CITY-other report - submitted	-			Farm	Xinshi District	23.0866	120.326	22/01/2015	
Species	Measuring units	Susceptible	Cases	Deaths	Destroyed	Slaughtered			
Birds	Animals	5420	320	320	5100	0			
Affected Population	H5N2 HPAI virus was also detected on this goose farm								

Prefecture/City	Number of outbreaks	District	Sub-district	Unit Type	Location	Latitude	Longitude	Start Date	End Date:
TAINAN CITY-other report - submitted	-			Farm	Madou District	23.2018	120.213	22/01/2015	
Species	Measuring units	Susceptible	Cases	Deaths	Destroyed	Slaughtered			
Birds	Animals	1100	100	100	1000	0			
Affected Population	Geese								

Prefecture/City	Number of outbreaks	District	Sub-district	Unit Type	Location	Latitude	Longitude	Start Date	End Date:
TAINAN CITY-other report - submitted	-			Farm	Xinshi District	23.69634	120.3391	23/01/2015	
Species	Measuring units	Susceptible	Cases	Deaths	Destroyed	Slaughtered			
Birds	Animals	2070	430	430	...	...			
Affected Population	Geese (tn60)								

Prefecture/City	Number of outbreaks	District	Sub-district	Unit Type	Location	Latitude	Longitude	Start Date	End Date:
CHANGHUA COUNTY-other report - submitted	-			Farm	Dacheng Township	23.841937	120.360608	23/01/2015	
Species	Measuring units	Susceptible	Cases	Deaths	Destroyed	Slaughtered			
Birds	Animals	2560	418	418	2142	0			
Affected Population	Geese (ch20)								

Prefecture/City	Number of outbreaks	District	Sub-district	Unit Type	Location	Latitude	Longitude	Start Date	End Date:
YUNLIN COUNTY-other report - submitted	-			Farm	Dongshi Township	23.704411	120.260958	23/01/2015	
Species	Measuring units	Susceptible	Cases	Deaths	Destroyed	Slaughtered			
Birds	Animals	1950	858	858	1092	0			
Affected Population	H5N2 HPAI virus was also detected on this breeding goose farm (yl-233)								

Prefecture/City	Number of outbreaks	District	Sub-district	Unit Type	Location	Latitude	Longitude	Start Date	End Date:
YUNLIN COUNTY-other report - submitted	-			Farm	Baozhong Township	23.704638	120.291166	23/01/2015	
Species	Measuring units	Susceptible	Cases	Deaths	Destroyed	Slaughtered			
Birds	Animals	2400	881	881	1519	0			
Affected Population	Geese (yl-224)								

Follow-up report No.: 9, Report reference: , OIE Ref: 17186, Report Date: 17/02/2015, Country: Chinese Taipei

Prefecture/City	Number of outbreaks	District	Sub-district	Unit Type	Location	Latitude	Longitude	Start Date	End Date:
CHIAYI COUNTY-other report - submitted	-			Farm	Xikou Township	23.574277	120.408778	23/01/2015	
Species	Measuring units	Susceptible	Cases	Deaths	Destroyed	Slaughtered			
Birds	Animals	2500	32	32	2468	0			
Affected Population	Geese (cy49)								

Prefecture/City	Number of outbreaks	District	Sub-district	Unit Type	Location	Latitude	Longitude	Start Date	End Date:
YUNLIN COUNTY-other report - submitted	-			Farm	Mailiao Township	23.757299	120.238071	23/01/2015	
Species	Measuring units	Susceptible	Cases	Deaths	Destroyed	Slaughtered			
Birds	Animals	2520	657	657	1863	0			
Affected Population	Ducks (yl-227)								

Prefecture/City	Number of outbreaks	District	Sub-district	Unit Type	Location	Latitude	Longitude	Start Date	End Date:
YUNLIN COUNTY-other report - submitted	-			Farm	Taixi Township	23.728287	120.234862	23/01/2015	
Species	Measuring units	Susceptible	Cases	Deaths	Destroyed	Slaughtered			
Birds	Animals	8120	2907	2907	5213	0			
Affected Population	H5N2 HPAI virus was also detected on this goose farm (yl-229)								

Prefecture/City	Number of outbreaks	District	Sub-district	Unit Type	Location	Latitude	Longitude	Start Date	End Date:
YUNLIN COUNTY-other report - submitted	-			Farm	Dongshi Township	23.70655	120.24079	23/01/2015	
Species	Measuring units	Susceptible	Cases	Deaths	Destroyed	Slaughtered			
Birds	Animals	6000	2595	2595	3405	0			
Affected Population	H5N2 HPAI virus was also detected on this goose farm (yl-234)								

Prefecture/City	Number of outbreaks	District	Sub-district	Unit Type	Location	Latitude	Longitude	Start Date	End Date:
CHANGHUA COUNTY-other report - submitted	-			Farm	Dacheng Township	23.85175	120.312417	24/01/2015	
Species	Measuring units	Susceptible	Cases	Deaths	Destroyed	Slaughtered			
Birds	Animals	3500	2290	2290	1210	0			
Affected Population	H5N2 HPAI virus was also detected on this goose farm (ch22)								

Prefecture/City	Number of outbreaks	District	Sub-district	Unit Type	Location	Latitude	Longitude	Start Date	End Date:
TAINAN CITY-other report - submitted	-			Farm	Xuejia District	23.2215	120.2006	24/01/2015	
Species	Measuring units	Susceptible	Cases	Deaths	Destroyed	Slaughtered			
Birds	Animals	4500	25	25	...	...			
Affected Population	Geese (tn63)								

Prefecture/City	Number of outbreaks	District	Sub-district	Unit Type	Location	Latitude	Longitude	Start Date	End Date:
YUNLIN COUNTY-other report - submitted	-			Farm	Yuanchang Township	23.647277	120.301052	24/01/2015	

Prefecture/City	Number of outbreaks	District	Sub-district	Unit Type	Location	Latitude	Longitude	Start Date	End Date:
<b>Species</b>	<b>Measuring units</b>	<b>Susceptible</b>	<b>Cases</b>	<b>Deaths</b>	<b>Destroyed</b>	<b>Slaughtered</b>			
Birds	Animals	4800	290	290	...	...			
Affected Population	H5N2 HPAI virus was also detected on this goose farm (yl-237)								

Prefecture/City	Number of outbreaks	District	Sub-district	Unit Type	Location	Latitude	Longitude	Start Date	End Date:
YUNLIN COUNTY-other report - submitted	-			Farm	Yuanchang Township	23.641968	120.302647	24/01/2015	
<b>Species</b>	<b>Measuring units</b>	<b>Susceptible</b>	<b>Cases</b>	<b>Deaths</b>	<b>Destroyed</b>	<b>Slaughtered</b>			
Birds	Animals	2460	60	60	...	...			
Affected Population	Geese (yl-236)								

Prefecture/City	Number of outbreaks	District	Sub-district	Unit Type	Location	Latitude	Longitude	Start Date	End Date:
TAINAN CITY-other report - submitted	-			Farm	Jiangiun District	23.19878	120.1413	24/01/2015	
<b>Species</b>	<b>Measuring units</b>	<b>Susceptible</b>	<b>Cases</b>	<b>Deaths</b>	<b>Destroyed</b>	<b>Slaughtered</b>			
Birds	Animals	1725	40	40	...	...			
Affected Population	Breeding geese (tn62)								

Prefecture/City	Number of outbreaks	District	Sub-district	Unit Type	Location	Latitude	Longitude	Start Date	End Date:
TAINAN CITY-other report - submitted	-			Farm	Shanshang District	23.1123	120.322	24/01/2015	
<b>Species</b>	<b>Measuring units</b>	<b>Susceptible</b>	<b>Cases</b>	<b>Deaths</b>	<b>Destroyed</b>	<b>Slaughtered</b>			
Birds	Animals	4850	16	16	4834	0			
Affected Population	Geese (tn65)								

Prefecture/City	Number of outbreaks	District	Sub-district	Unit Type	Location	Latitude	Longitude	Start Date	End Date:
YUNLIN COUNTY-other report - submitted	-			Farm	Dongshi Township	23.711611	120.264553	24/01/2015	
<b>Species</b>	<b>Measuring units</b>	<b>Susceptible</b>	<b>Cases</b>	<b>Deaths</b>	<b>Destroyed</b>	<b>Slaughtered</b>			
Birds	Animals	1000	1000	1000	0	0			
Affected Population	Ducks (yl-242)								

Prefecture/City	Number of outbreaks	District	Sub-district	Unit Type	Location	Latitude	Longitude	Start Date	End Date:
YUNLIN COUNTY-other report - submitted	-			Farm	Dongshi Township	23.693313	120.245038	24/01/2015	
<b>Species</b>	<b>Measuring units</b>	<b>Susceptible</b>	<b>Cases</b>	<b>Deaths</b>	<b>Destroyed</b>	<b>Slaughtered</b>			
Birds	Animals	5300	200	200	...	...			
Affected Population	H5N2 HPAI virus was also detected on this breeding goose farm (yl-241)								

Prefecture/City	Number of outbreaks	District	Sub-district	Unit Type	Location	Latitude	Longitude	Start Date	End Date:
YUNLIN COUNTY-other report - submitted	-			Farm	Yuanchang Township	23.6385	120.306	25/01/2015	
<b>Species</b>	<b>Measuring units</b>	<b>Susceptible</b>	<b>Cases</b>	<b>Deaths</b>	<b>Destroyed</b>	<b>Slaughtered</b>			
Birds	Animals	4780	97	97	4683	0			
Affected Population	Geese (yl-255)								

Species	Measuring units	Susceptible	Cases	Deaths	Destroyed	Slaughtered			
Prefecture/City	Number of outbreaks	District	Sub-district	Unit Type	Location	Latitude	Longitude	Start Date	End Date:
YUNLIN COUNTY-other report - submitted	-			Farm	Taixi Township	23.7167	120.211	25/01/2015	
Species	Measuring units	Susceptible	Cases	Deaths	Destroyed	Slaughtered			
Birds	Animals	2520	70	70	2450	0			
Affected Population	Geese (yl-260)								

Prefecture/City	Number of outbreaks	District	Sub-district	Unit Type	Location	Latitude	Longitude	Start Date	End Date:
CHIAYI COUNTY-other report - submitted	-			Farm	Puzi City	23.4552	120.241	25/01/2015	
Species	Measuring units	Susceptible	Cases	Deaths	Destroyed	Slaughtered			
Birds	Animals	4800	390	390	4410	0			
Affected Population	Geese (cy53)								

Prefecture/City	Number of outbreaks	District	Sub-district	Unit Type	Location	Latitude	Longitude	Start Date	End Date:
TAINAN CITY-other report - submitted	-			Farm	Madou District	23.2102	120.206	25/01/2015	
Species	Measuring units	Susceptible	Cases	Deaths	Destroyed	Slaughtered			
Birds	Animals	4110	95	95	4015	0			
Affected Population	Geese (tn67)								

Prefecture/City	Number of outbreaks	District	Sub-district	Unit Type	Location	Latitude	Longitude	Start Date	End Date:
YUNLIN COUNTY-other report - submitted	-			Farm	Yuanchang Township	23.6515	120.317	25/01/2015	
Species	Measuring units	Susceptible	Cases	Deaths	Destroyed	Slaughtered			
Birds	Animals	2500	221	221	2279	0			
Affected Population	Geese (yl-254)								

Prefecture/City	Number of outbreaks	District	Sub-district	Unit Type	Location	Latitude	Longitude	Start Date	End Date:
YUNLIN COUNTY-other report - submitted	-			Farm	Taixi Township	23.6787	120.192	25/01/2015	
Species	Measuring units	Susceptible	Cases	Deaths	Destroyed	Slaughtered			
Birds	Animals	2500	1264	1264	1236	0			
Affected Population	Geese (yl-259)								

Prefecture/City	Number of outbreaks	District	Sub-district	Unit Type	Location	Latitude	Longitude	Start Date	End Date:
YUNLIN COUNTY-other report - submitted	-			Farm	Dongshi Township	23.7069	120.277	25/01/2015	
Species	Measuring units	Susceptible	Cases	Deaths	Destroyed	Slaughtered			
Birds	Animals	2400	377	377	2023	0			
Affected Population	Geese (yl-264)								

Prefecture/City	Number of outbreaks	District	Sub-district	Unit Type	Location	Latitude	Longitude	Start Date	End Date:
YUNLIN COUNTY-other report - submitted	-			Farm	Yuanchang Township	23.6277	120.311	25/01/2015	
Species	Measuring units	Susceptible	Cases	Deaths	Destroyed	Slaughtered			



Prefecture/City	Number of outbreaks	District	Sub-district	Unit Type	Location	Latitude	Longitude	Start Date	End Date:
<b>Species</b>	<b>Measuring units</b>	<b>Susceptible</b>	<b>Cases</b>	<b>Deaths</b>	<b>Destroyed</b>	<b>Slaughtered</b>			
Birds	Animals	5600	78	78	5522	0			
Affected Population	Ducks (yl-252)								

Prefecture/City	Number of outbreaks	District	Sub-district	Unit Type	Location	Latitude	Longitude	Start Date	End Date:
CHIAYI COUNTY-other report - submitted	-			Farm	Puzi City	23.4352	120.242	25/01/2015	
<b>Species</b>	<b>Measuring units</b>	<b>Susceptible</b>	<b>Cases</b>	<b>Deaths</b>	<b>Destroyed</b>	<b>Slaughtered</b>			
Birds	Animals	1865	1128	1128	737	0			
Affected Population	Ducks (cy54)								

Prefecture/City	Number of outbreaks	District	Sub-district	Unit Type	Location	Latitude	Longitude	Start Date	End Date:
YUNLIN COUNTY-other report - submitted	-			Farm	Yuanchang Township	23.6355	120.321	25/01/2015	
<b>Species</b>	<b>Measuring units</b>	<b>Susceptible</b>	<b>Cases</b>	<b>Deaths</b>	<b>Destroyed</b>	<b>Slaughtered</b>			
Birds	Animals	7810	2568	2568	5242	0			
Affected Population	H5N2 HPAI virus was also detected on this duck farm (yl-256)								

Prefecture/City	Number of outbreaks	District	Sub-district	Unit Type	Location	Latitude	Longitude	Start Date	End Date:
YUNLIN COUNTY-other report - submitted	-			Farm	Yuanchang Township	23.645	120.303	25/01/2015	
<b>Species</b>	<b>Measuring units</b>	<b>Susceptible</b>	<b>Cases</b>	<b>Deaths</b>	<b>Destroyed</b>	<b>Slaughtered</b>			
Birds	Animals	3500	18	18	...	...			
Affected Population	Geese (yl-253)								

Prefecture/City	Number of outbreaks	District	Sub-district	Unit Type	Location	Latitude	Longitude	Start Date	End Date:
YUNLIN COUNTY-other report - submitted	-			Farm	Taixi Township	23.676	120.191	25/01/2015	
<b>Species</b>	<b>Measuring units</b>	<b>Susceptible</b>	<b>Cases</b>	<b>Deaths</b>	<b>Destroyed</b>	<b>Slaughtered</b>			
Birds	Animals	1000	421	421	579	0			
Affected Population	Geese (yl-258)								

Prefecture/City	Number of outbreaks	District	Sub-district	Unit Type	Location	Latitude	Longitude	Start Date	End Date:
YUNLIN COUNTY-other report - submitted	-			Farm	Dongshi Township	23.7065	120.268	25/01/2015	
<b>Species</b>	<b>Measuring units</b>	<b>Susceptible</b>	<b>Cases</b>	<b>Deaths</b>	<b>Destroyed</b>	<b>Slaughtered</b>			
Birds	Animals	8080	896	896	7184	0			
Affected Population	Geese (yl-263)								

Prefecture/City	Number of outbreaks	District	Sub-district	Unit Type	Location	Latitude	Longitude	Start Date	End Date:
YUNLIN COUNTY-other report - submitted	-			Farm	Yuanchang Township	23.6362	120.321	26/01/2015	
<b>Species</b>	<b>Measuring units</b>	<b>Susceptible</b>	<b>Cases</b>	<b>Deaths</b>	<b>Destroyed</b>	<b>Slaughtered</b>			
Birds	Animals	1260	562	562	698	0			
Affected Population	Geese (yl-270)								

Prefecture/City	Number of outbreaks	District	Sub-district	Unit Type	Location	Latitude	Longitude	Start Date	End Date:
YUNLIN COUNTY-other report - submitted	-			Farm	Mailiao Township	23.7371	120.251	26/01/2015	
Species	Measuring units	Susceptible	Cases	Deaths	Destroyed	Slaughtered			
Birds	Animals	3000	209	209	2791	0			
Affected Population	Geese (yl-281)								

Prefecture/City	Number of outbreaks	District	Sub-district	Unit Type	Location	Latitude	Longitude	Start Date	End Date:
YUNLIN COUNTY-other report - submitted	-			Farm	Yuanchang Township	23.6242	120.304	26/01/2015	
Species	Measuring units	Susceptible	Cases	Deaths	Destroyed	Slaughtered			
Birds	Animals	2400	10	10	2390	0			
Affected Population	Geese (yl-271)								

Prefecture/City	Number of outbreaks	District	Sub-district	Unit Type	Location	Latitude	Longitude	Start Date	End Date:
YUNLIN COUNTY-other report - submitted	-			Farm	Yuanchang Township	23.6545	120.304	26/01/2015	
Species	Measuring units	Susceptible	Cases	Deaths	Destroyed	Slaughtered			
Birds	Animals	2355	168	168	2187	0			
Affected Population	Geese (yl-269)								

Prefecture/City	Number of outbreaks	District	Sub-district	Unit Type	Location	Latitude	Longitude	Start Date	End Date:
YUNLIN COUNTY-other report - submitted	-			Farm	Dongshi Township	23.7118	120.28	26/01/2015	
Species	Measuring units	Susceptible	Cases	Deaths	Destroyed	Slaughtered			
Birds	Animals	3000	342	342	2658	0			
Affected Population	Geese (yl-278)								

Prefecture/City	Number of outbreaks	District	Sub-district	Unit Type	Location	Latitude	Longitude	Start Date	End Date:
YUNLIN COUNTY-other report - submitted	-			Farm	Dongshi Township	23.7032	120.262	26/01/2015	
Species	Measuring units	Susceptible	Cases	Deaths	Destroyed	Slaughtered			
Birds	Animals	5378	568	568	4810	0			
Affected Population	H5N2 HPAI virus was also detected on this goose farm (yl-279)								

Prefecture/City	Number of outbreaks	District	Sub-district	Unit Type	Location	Latitude	Longitude	Start Date	End Date:
YUNLIN COUNTY-other report - submitted	-			Farm	Sihu Township	23.61712	120.23058	27/01/2015	
Species	Measuring units	Susceptible	Cases	Deaths	Destroyed	Slaughtered			
Birds	Animals	10550	5883	5883	4667	0			
Affected Population	H5N2 HPAI virus was also detected on this goose farm (yl-290)								

Prefecture/City	Number of outbreaks	District	Sub-district	Unit Type	Location	Latitude	Longitude	Start Date	End Date:
-----------------	---------------------	----------	--------------	-----------	----------	----------	-----------	------------	-----------

Prefecture/City	Number of outbreaks	District	Sub-district	Unit Type	Location	Latitude	Longitude	Start Date	End Date:
TAINAN CITY-other report - submitted	-			Farm	Jiali District	23.20336	120.19328	27/01/2015	
Species	Measuring units	Susceptible	Cases	Deaths	Destroyed	Slaughtered			
Birds	Animals	15000	6900	6900	8100	0			
Affected Population	Native chickens (tn68)								

Prefecture/City	Number of outbreaks	District	Sub-district	Unit Type	Location	Latitude	Longitude	Start Date	End Date:
TAINAN CITY-other report - submitted	-			Farm	Rende District	22.95122	120.26638	27/01/2015	
Species	Measuring units	Susceptible	Cases	Deaths	Destroyed	Slaughtered			
Birds	Animals	6000	3540	3540	2460	0			
Affected Population	Geese (tn71)								

Prefecture/City	Number of outbreaks	District	Sub-district	Unit Type	Location	Latitude	Longitude	Start Date	End Date:
YUNLIN COUNTY-other report - submitted	-			Farm	Sihu Township	23.65102	120.16156	27/01/2015	
Species	Measuring units	Susceptible	Cases	Deaths	Destroyed	Slaughtered			
Birds	Animals	1880	1423	1423	457	0			
Affected Population	H5N2 HPAI virus was also detected on this breeding goose farm (yl-289)								

Prefecture/City	Number of outbreaks	District	Sub-district	Unit Type	Location	Latitude	Longitude	Start Date	End Date:
YUNLIN COUNTY-other report - submitted	-			Farm	Yuanchang Township	23.632946	120.310724	28/01/2015	
Species	Measuring units	Susceptible	Cases	Deaths	Destroyed	Slaughtered			
Birds	Animals	4140	1123	1123	3017	0			
Affected Population	H5N2 HPAI virus was also detected on this goose farm (yl-305)								

Prefecture/City	Number of outbreaks	District	Sub-district	Unit Type	Location	Latitude	Longitude	Start Date	End Date:
KAOHSIUNG-other report - submitted	-			Farm	Luzhu District	22.892417	120.264442	28/01/2015	
Species	Measuring units	Susceptible	Cases	Deaths	Destroyed	Slaughtered			
Birds	Animals	2200	119	119	2081	0			
Affected Population	Geese (kh11)								

Prefecture/City	Number of outbreaks	District	Sub-district	Unit Type	Location	Latitude	Longitude	Start Date	End Date:
YUNLIN COUNTY-other report - submitted	-			Farm	Yuanchang Township	23.6299	120.30195	28/01/2015	
Species	Measuring units	Susceptible	Cases	Deaths	Destroyed	Slaughtered			
Birds	Animals	1400	32	32	1368	0			
Affected Population	H5N2 HPAI virus was also detected on this breeding goose farm (yl-301)								

Prefecture/City	Number of outbreaks	District	Sub-district	Unit Type	Location	Latitude	Longitude	Start Date	End Date:
TAINAN CITY-other report - submitted	-			Farm	Xuejia District	23.21441	120.19464	28/01/2015	
Species	Measuring units	Susceptible	Cases	Deaths	Destroyed	Slaughtered			
Birds	Animals	18300	40	40	18260	0			
Affected Population	Native chickens (tn73)								

Prefecture/City	Number of outbreaks	District	Sub-district	Unit Type	Location	Latitude	Longitude	Start Date	End Date:
TAINAN CITY-other report - submitted	-			Farm	Guantian District	23.19264	120.30519	28/01/2015	
Species	Measuring units	Susceptible	Cases	Deaths	Destroyed	Slaughtered			
Birds	Animals	3300	48	48	3252	0			
Affected Population	Breeding geese (tn76)								

Prefecture/City	Number of outbreaks	District	Sub-district	Unit Type	Location	Latitude	Longitude	Start Date	End Date:
TAINAN CITY-other report - submitted	-			Farm	Xiaying District	23.21044	120.26931	28/01/2015	
Species	Measuring units	Susceptible	Cases	Deaths	Destroyed	Slaughtered			
Birds	Animals	2520	1127	1127	1393	0			
Affected Population	Geese (tn75)								

Prefecture/City	Number of outbreaks	District	Sub-district	Unit Type	Location	Latitude	Longitude	Start Date	End Date:
TAINAN CITY-other report - submitted	-			Farm	Xiaying District	23.25796	120.25795	29/01/2015	
Species	Measuring units	Susceptible	Cases	Deaths	Destroyed	Slaughtered			
Birds	Animals	8350	640	640	...	...			
Affected Population	Geese (tn82)								

Prefecture/City	Number of outbreaks	District	Sub-district	Unit Type	Location	Latitude	Longitude	Start Date	End Date:
TAINAN CITY-other report - submitted	-			Farm	Houbi District	23.37233	120.34104	29/01/2015	
Species	Measuring units	Susceptible	Cases	Deaths	Destroyed	Slaughtered			
Birds	Animals	2010	10	10	...	...			
Affected Population	Breeding geese (tn79)								

Prefecture/City	Number of outbreaks	District	Sub-district	Unit Type	Location	Latitude	Longitude	Start Date	End Date:
TAINAN CITY-other report - submitted	-			Farm	Xinshi District	23.08494	120.32642	29/01/2015	
Species	Measuring units	Susceptible	Cases	Deaths	Destroyed	Slaughtered			
Birds	Animals	7300	200	200	...	...			
Affected Population	Geese (tn84)								

Prefecture/City	Number of outbreaks	District	Sub-district	Unit Type	Location	Latitude	Longitude	Start Date	End Date:
YUNLIN COUNTY-other report - submitted	-			Farm	Tuku Township	23.70528	120.3655	29/01/2015	
Species	Measuring units	Susceptible	Cases	Deaths	Destroyed	Slaughtered			
Birds	Animals	1400	50	50	...	...			
Affected Population	Breeding geese (yl-315)								

Prefecture/City	Number of outbreaks	District	Sub-district	Unit Type	Location	Latitude	Longitude	Start Date	End Date:
TAINAN CITY-other report - submitted	-			Farm	Jiangjun District	23.19901	120.14141	29/01/2015	
Species	Measuring units	Susceptible	Cases	Deaths	Destroyed	Slaughtered			
Birds	Animals	1900	150	150	...	...			
Affected Population	Breeding geese (tn83)								

Species	Measuring units	Susceptible	Cases	Deaths	Destroyed	Slaughtered			
Prefecture/City	Number of outbreaks	District	Sub-district	Unit Type	Location	Latitude	Longitude	Start Date	End Date:
YUNLIN COUNTY-other report - submitted	-			Farm	Yuanchang Township	23.6508	120.318	30/01/2015	
Species	Measuring units	Susceptible	Cases	Deaths	Destroyed	Slaughtered			
Birds	Animals	3600	399	399	3201	0			
Affected Population	Geese (yl-320)								

Prefecture/City	Number of outbreaks	District	Sub-district	Unit Type	Location	Latitude	Longitude	Start Date	End Date:
YUNLIN COUNTY-other report - submitted	-			Farm	Dongshi Township	23.6795	120.274	30/01/2015	
Species	Measuring units	Susceptible	Cases	Deaths	Destroyed	Slaughtered			
Birds	Animals	1314	58	58	1256	0			
Affected Population	Geese (yl-325)								

Prefecture/City	Number of outbreaks	District	Sub-district	Unit Type	Location	Latitude	Longitude	Start Date	End Date:
YUNLIN COUNTY-other report - submitted	-			Farm	Taixi Township	23.6764	120.19	30/01/2015	
Species	Measuring units	Susceptible	Cases	Deaths	Destroyed	Slaughtered			
Birds	Animals	1280	180	180	1100	0			
Affected Population	Geese (yl-330)								

Prefecture/City	Number of outbreaks	District	Sub-district	Unit Type	Location	Latitude	Longitude	Start Date	End Date:
YUNLIN COUNTY-other report - submitted	-			Farm	Dongshi Township	23.7213	120.256	30/01/2015	
Species	Measuring units	Susceptible	Cases	Deaths	Destroyed	Slaughtered			
Birds	Animals	3600	344	344	3256	0			
Affected Population	Breeding geese (yl-326)								

Prefecture/City	Number of outbreaks	District	Sub-district	Unit Type	Location	Latitude	Longitude	Start Date	End Date:
KAHSHIUNG-other report - submitted	-			Farm	Alian District	22.8665	120.299	30/01/2015	
Species	Measuring units	Susceptible	Cases	Deaths	Destroyed	Slaughtered			
Birds	Animals	2400	35	35	2365	0			
Affected Population	Geese (kh14)								

Prefecture/City	Number of outbreaks	District	Sub-district	Unit Type	Location	Latitude	Longitude	Start Date	End Date:
YUNLIN COUNTY-other report - submitted	-			Farm	Dongshi Township	23.6831	120.263	30/01/2015	
Species	Measuring units	Susceptible	Cases	Deaths	Destroyed	Slaughtered			
Birds	Animals	2520	600	600	1920	0			
Affected Population	Geese (yl-324)								

Prefecture/City	Number of outbreaks	District	Sub-district	Unit Type	Location	Latitude	Longitude	Start Date	End Date:
YUNLIN COUNTY-other report - submitted	-			Farm	Shuilin Township	23.5574	120.23	30/01/2015	

Follow-up report No.: 9, Report reference: , OIE Ref: 17186, Report Date: 17/02/2015, Country: Chinese Taipei

Prefecture/City	Number of outbreaks	District	Sub-district	Unit Type	Location	Latitude	Longitude	Start Date	End Date:
Species	Measuring units	Susceptible	Cases	Deaths	Destroyed	Slaughtered			
Birds	Animals	1350	397	397	953	0			
Affected Population	Geese (yl-321)								

Prefecture/City	Number of outbreaks	District	Sub-district	Unit Type	Location	Latitude	Longitude	Start Date	End Date:
KAOHSIUNG-other report - submitted	-			Farm	Luzhu District	22.8581	120.288	30/01/2015	
Species	Measuring units	Susceptible	Cases	Deaths	Destroyed	Slaughtered			
Birds	Animals	2700	317	317	2383	0			
Affected Population	Geese (kh13)								

Prefecture/City	Number of outbreaks	District	Sub-district	Unit Type	Location	Latitude	Longitude	Start Date	End Date:
YUNLIN COUNTY-other report - submitted	-			Farm	Taixi Township	23.6772	120.191	30/01/2015	
Species	Measuring units	Susceptible	Cases	Deaths	Destroyed	Slaughtered			
Birds	Animals	1200	116	116	1084	0			
Affected Population	Geese (yl-329)								

Prefecture/City	Number of outbreaks	District	Sub-district	Unit Type	Location	Latitude	Longitude	Start Date	End Date:
KAOHSIUNG-other report - submitted	-			Farm	Alian District	22.8959	120.285	31/01/2015	
Species	Measuring units	Susceptible	Cases	Deaths	Destroyed	Slaughtered			
Birds	Animals	3320	410	410	2910	0			
Affected Population	Geese (kh16)								

Prefecture/City	Number of outbreaks	District	Sub-district	Unit Type	Location	Latitude	Longitude	Start Date	End Date:
CHIAYI COUNTY-other report - submitted	-			Farm	Puzi City	23.4541	120.267	31/01/2015	
Species	Measuring units	Susceptible	Cases	Deaths	Destroyed	Slaughtered			
Birds	Animals	10100	786	786	...	...			
Affected Population	Ducks (cy64)								

Prefecture/City	Number of outbreaks	District	Sub-district	Unit Type	Location	Latitude	Longitude	Start Date	End Date:
PINGTUNG COUNTY-other report - submitted	-			Farm	Yanpu Township	22.7511	120.542	31/01/2015	
Species	Measuring units	Susceptible	Cases	Deaths	Destroyed	Slaughtered			
Birds	Animals	5900	310	310	...	...			
Affected Population	Geese (pt122)								

Prefecture/City	Number of outbreaks	District	Sub-district	Unit Type	Location	Latitude	Longitude	Start Date	End Date:
YUNLIN COUNTY-other report - submitted	-			Farm	Yuanchang Township	23.641	120.315	31/01/2015	
Species	Measuring units	Susceptible	Cases	Deaths	Destroyed	Slaughtered			
Birds	Animals	6200	350	350	...	...			
Affected Population	Geese (yl-335)								

Prefecture/City	Number of outbreaks	District	Sub-district	Unit Type	Location	Latitude	Longitude	Start Date	End Date:
-----------------	---------------------	----------	--------------	-----------	----------	----------	-----------	------------	-----------

Prefecture/City	Number of outbreaks	District	Sub-district	Unit Type	Location	Latitude	Longitude	Start Date	End Date:
YUNLIN COUNTY-other report - submitted	-			Farm	Yuanchang Township	23.634	120.322	31/01/2015	
Species	Measuring units	Susceptible	Cases	Deaths	Destroyed	Slaughtered			
Birds	Animals	2450	100	100	...	...			
Affected Population	Breeding geese (yl-337)								

Prefecture/City	Number of outbreaks	District	Sub-district	Unit Type	Location	Latitude	Longitude	Start Date	End Date:
YUNLIN COUNTY-other report - submitted	-			Farm	Shuilin Township	23.60052	120.24727	01/02/2015	
Species	Measuring units	Susceptible	Cases	Deaths	Destroyed	Slaughtered			
Birds	Animals	3000	2539	2539	461	0			
Affected Population	H5N2 HPAI virus was also detected on this turkey farm (yl-343-2)								

Prefecture/City	Number of outbreaks	District	Sub-district	Unit Type	Location	Latitude	Longitude	Start Date	End Date:
TAINAN CITY-other report - submitted	-			Farm	Kinshi District	23.08872	120.32722	01/02/2015	
Species	Measuring units	Susceptible	Cases	Deaths	Destroyed	Slaughtered			
Birds	Animals	3300	546	546	2754	0			
Affected Population	Layer ducks (tn88)								

Prefecture/City	Number of outbreaks	District	Sub-district	Unit Type	Location	Latitude	Longitude	Start Date	End Date:
YUNLIN COUNTY-other report - submitted	-			Farm	Yuanchang Township	23.632905	120.316396	01/02/2015	
Species	Measuring units	Susceptible	Cases	Deaths	Destroyed	Slaughtered			
Birds	Animals	2440	12	12	2428	0			
Affected Population	H5N2 HPAI virus was also detected on this breeding goose farm (yl-341)								

Prefecture/City	Number of outbreaks	District	Sub-district	Unit Type	Location	Latitude	Longitude	Start Date	End Date:
TAINAN CITY-other report - submitted	-			Farm	Xinhua District	23.07835	120.33738	02/02/2015	
Species	Measuring units	Susceptible	Cases	Deaths	Destroyed	Slaughtered			
Birds	Animals	3740	346	346	3394	0			
Affected Population	H5N2 HPAI virus was also detected on this goose farm (tn89)								

Prefecture/City	Number of outbreaks	District	Sub-district	Unit Type	Location	Latitude	Longitude	Start Date	End Date:
YUNLIN COUNTY-other report - submitted	-			Farm	Taixi Township	23.6788	120.19051	02/02/2015	
Species	Measuring units	Susceptible	Cases	Deaths	Destroyed	Slaughtered			
Birds	Animals	1100	420	420	680	0			
Affected Population	Geese (yl-351)								

Prefecture/City	Number of outbreaks	District	Sub-district	Unit Type	Location	Latitude	Longitude	Start Date	End Date:
YUNLIN COUNTY-other report - submitted	-			Farm	Lunbei Township	23.74417	120.36467	02/02/2015	
Species	Measuring units	Susceptible	Cases	Deaths	Destroyed	Slaughtered			

Follow-up report No.: 9, Report reference: , OIE Ref: 17186, Report Date: 17/02/2015, Country: Chinese Taipei

Prefecture/City	Number of outbreaks	District	Sub-district	Unit Type	Location	Latitude	Longitude	Start Date	End Date:
<b>Species</b>	<b>Measuring units</b>	<b>Susceptible</b>	<b>Cases</b>	<b>Deaths</b>	<b>Destroyed</b>	<b>Slaughtered</b>			
Birds	Animals	7200	2051	2051	5149	0			
Affected Population	Geese (yl-345)								

Prefecture/City	Number of outbreaks	District	Sub-district	Unit Type	Location	Latitude	Longitude	Start Date	End Date:
YUNLIN COUNTY-other report - submitted	-			Farm	Yuanchang Township	23.641722	120.321371	02/02/2015	
<b>Species</b>	<b>Measuring units</b>	<b>Susceptible</b>	<b>Cases</b>	<b>Deaths</b>	<b>Destroyed</b>	<b>Slaughtered</b>			
Birds	Animals	2400	765	765	1635	0			
Affected Population	Geese (yl-348)								

Prefecture/City	Number of outbreaks	District	Sub-district	Unit Type	Location	Latitude	Longitude	Start Date	End Date:
TAINAN CITY-other report - submitted	-			Farm	Xuejia District	23.22371	120.18529	02/02/2015	
<b>Species</b>	<b>Measuring units</b>	<b>Susceptible</b>	<b>Cases</b>	<b>Deaths</b>	<b>Destroyed</b>	<b>Slaughtered</b>			
Birds	Animals	8970	553	553	8417	0			
Affected Population	Geese (tn90)								

Prefecture/City	Number of outbreaks	District	Sub-district	Unit Type	Location	Latitude	Longitude	Start Date	End Date:
TAINAN CITY-other report - submitted	-			Farm	Xuejia District	23.2177	120.21	03/02/2015	
<b>Species</b>	<b>Measuring units</b>	<b>Susceptible</b>	<b>Cases</b>	<b>Deaths</b>	<b>Destroyed</b>	<b>Slaughtered</b>			
Birds	Animals	2600	973	973	1627	0			
Affected Population	Geese (tn95)								

Prefecture/City	Number of outbreaks	District	Sub-district	Unit Type	Location	Latitude	Longitude	Start Date	End Date:
YUNLIN COUNTY-other report - submitted	-			Farm	Tuku Township	23.7418	120.367	03/02/2015	
<b>Species</b>	<b>Measuring units</b>	<b>Susceptible</b>	<b>Cases</b>	<b>Deaths</b>	<b>Destroyed</b>	<b>Slaughtered</b>			
Birds	Animals	2520	373	373	2147	0			
Affected Population	Geese (yl-355)								

Prefecture/City	Number of outbreaks	District	Sub-district	Unit Type	Location	Latitude	Longitude	Start Date	End Date:
NANTOU COUNTY-other report - submitted	-			Farm	Zhushan Township	23.6886	120.655	03/02/2015	
<b>Species</b>	<b>Measuring units</b>	<b>Susceptible</b>	<b>Cases</b>	<b>Deaths</b>	<b>Destroyed</b>	<b>Slaughtered</b>			
Birds	Animals	3600	628	628	2972	0			
Affected Population	Breeding geese (nt3)								

Prefecture/City	Number of outbreaks	District	Sub-district	Unit Type	Location	Latitude	Longitude	Start Date	End Date:
TAINAN CITY-other report - submitted	-			Farm	Madou District	23.1994	120.214	03/02/2015	
<b>Species</b>	<b>Measuring units</b>	<b>Susceptible</b>	<b>Cases</b>	<b>Deaths</b>	<b>Destroyed</b>	<b>Slaughtered</b>			
Birds	Animals	3600	1202	1202	2398	0			
Affected Population	Native chickens (tn94)								

Prefecture/City	Number of outbreaks	District	Sub-district	Unit Type	Location	Latitude	Longitude	Start Date	End Date:
-----------------	---------------------	----------	--------------	-----------	----------	----------	-----------	------------	-----------



Prefecture/City	Number of outbreaks	District	Sub-district	Unit Type	Location	Latitude	Longitude	Start Date	End Date:
MIAOLI COUNTY-other report - submitted	-			Farm	Zhunan Township	24.7248	120.872	04/02/2015	
Species	Measuring units	Susceptible	Cases	Deaths	Destroyed	Slaughtered			
Birds	Animals	1700	20	20	1680	0			
Affected Population	Native chicken (ml-5)								

Prefecture/City	Number of outbreaks	District	Sub-district	Unit Type	Location	Latitude	Longitude	Start Date	End Date:
YUNLIN COUNTY-other report - submitted	-			Farm	Sihu Township	23.6419	120.151	04/02/2015	
Species	Measuring units	Susceptible	Cases	Deaths	Destroyed	Slaughtered			
Birds	Animals	4000	1772	1772	2228	0			
Affected Population	Breeding geese (yl-359)								

Prefecture/City	Number of outbreaks	District	Sub-district	Unit Type	Location	Latitude	Longitude	Start Date	End Date:
CHIAYI COUNTY-other report - submitted	-			Farm	Puzi City	23.4521	120.262	04/02/2015	
Species	Measuring units	Susceptible	Cases	Deaths	Destroyed	Slaughtered			
Birds	Animals	2680	1211	1211	1469	0			
Affected Population	Geese (cy76)								

Prefecture/City	Number of outbreaks	District	Sub-district	Unit Type	Location	Latitude	Longitude	Start Date	End Date:
YUNLIN COUNTY-other report - submitted	-			Farm	Sihu Township	23.6727	120.187	04/02/2015	
Species	Measuring units	Susceptible	Cases	Deaths	Destroyed	Slaughtered			
Birds	Animals	2520	947	947	1573	0			
Affected Population	Geese (yl-361)								

Prefecture/City	Number of outbreaks	District	Sub-district	Unit Type	Location	Latitude	Longitude	Start Date	End Date:
CHIAYI COUNTY-other report - submitted	-			Farm	Yizhu Township	23.3684	120.267	04/02/2015	
Species	Measuring units	Susceptible	Cases	Deaths	Destroyed	Slaughtered			
Birds	Animals	2593	835	835	1758	0			
Affected Population	Geese (cy79)								

Prefecture/City	Number of outbreaks	District	Sub-district	Unit Type	Location	Latitude	Longitude	Start Date	End Date:
TAINAN CITY-other report - submitted	-			Farm	Guanmiao District	22.9889	120.307	04/02/2015	
Species	Measuring units	Susceptible	Cases	Deaths	Destroyed	Slaughtered			
Birds	Animals	10000	10	10	...	...			
Affected Population	Ducks (tn98)								

Prefecture/City	Number of outbreaks	District	Sub-district	Unit Type	Location	Latitude	Longitude	Start Date	End Date:
YUNLIN COUNTY-other report - submitted	-			Farm	Tuku Township	23.7433	120.3697	05/02/2015	
Species	Measuring units	Susceptible	Cases	Deaths	Destroyed	Slaughtered			
Birds	Animals	2400	1100	1100	1300	0			
Affected Population	Geese (yl-367)								

Follow-up report No.: 9, Report reference: , OIE Ref: 17186, Report Date: 17/02/2015, Country: Chinese Taipei

Prefecture/City	Number of outbreaks	District	Sub-district	Unit Type	Location	Latitude	Longitude	Start Date	End Date:
TAINAN CITY- (this report - submitted)	-			Farm	Xuejia District	23.23769	120.20624	06/02/2015	
Species	Measuring units	Susceptible	Cases	Deaths	Destroyed	Slaughtered			
Birds	Animals	7480	1541	1541	5939	0			
Affected Population	Turkey (tn101)								

Prefecture/City	Number of outbreaks	District	Sub-district	Unit Type	Location	Latitude	Longitude	Start Date	End Date:
CHIAYI COUNTY- (this report - submitted)	-			Farm	Xingang Township	23.521327	120.36988	06/02/2015	
Species	Measuring units	Susceptible	Cases	Deaths	Destroyed	Slaughtered			
Birds	Animals	5600	250	250	5350	0			
Affected Population	Breeding geese (cy81)								

Prefecture/City	Number of outbreaks	District	Sub-district	Unit Type	Location	Latitude	Longitude	Start Date	End Date:
YUNLIN COUNTY- (this report - submitted)	-			Farm	Baozhong Township	23.715068	120.3233	07/02/2015	
Species	Measuring units	Susceptible	Cases	Deaths	Destroyed	Slaughtered			
Birds	Animals	6100	542	542	5558	0			
Affected Population	Geese (yl-378)								

Prefecture/City	Number of outbreaks	District	Sub-district	Unit Type	Location	Latitude	Longitude	Start Date	End Date:
CHIAYI COUNTY- (this report - submitted)	-			Farm	Lucao Township	23.39239	120.27345	09/02/2015	
Species	Measuring units	Susceptible	Cases	Deaths	Destroyed	Slaughtered			
Birds	Animals	2610	14	14	2596	0			
Affected Population	Geese (cy85)								

Prefecture/City	Number of outbreaks	District	Sub-district	Unit Type	Location	Latitude	Longitude	Start Date	End Date:
YUNLIN COUNTY- (this report - submitted)	-			Farm	Yuanchang Township	23.6442	120.315	12/02/2015	
Species	Measuring units	Susceptible	Cases	Deaths	Destroyed	Slaughtered			
Birds	Animals	3000	2329	2329	671	0			
Affected Population	Geese (yl-388)								

#### Outbreak summary: Total outbreaks = 271 (Submitted)

Species	Susceptible	Cases	Deaths	Destroyed	Slaughtered
Birds	1030364	204072	203969	366509	0

#### Epidemiology

##### Epidemiological comments

Abnormal mortalities were observed in 5 poultry farms in Yunlin County, Chiayi County and Tainan City. Samples were sent to the National Laboratory (Animal Health Research Institute [AHRI]) for diagnosis. H5N8 subtype HPAI was confirmed by AHRI. These farms have been put under movement restrictions. All animals on the infected farms have been culled. Thorough cleaning and disinfection will be conducted after stamping out operation. Surrounding poultry farms within 3 km radius of infected farms are under intensified surveillance for 3 months.

##### Source of the outbreak(s) or origin of infection

• Unknown or inconclusive

#### Measures applied

Applied	To be applied

<b>Applied</b>	<b>To be applied</b>
<ul style="list-style-type: none"> <li>• stamping out</li> <li>• quarantine</li> <li>• movement control inside the country</li> <li>• screening</li> <li>• zoning</li> <li>• disinfection of infected premises/establishment(s)</li> </ul>	<ul style="list-style-type: none"> <li>• no planned control measures</li> </ul>
<b>Animals treated</b>	<b>Vaccination Prohibited</b>
No	Yes

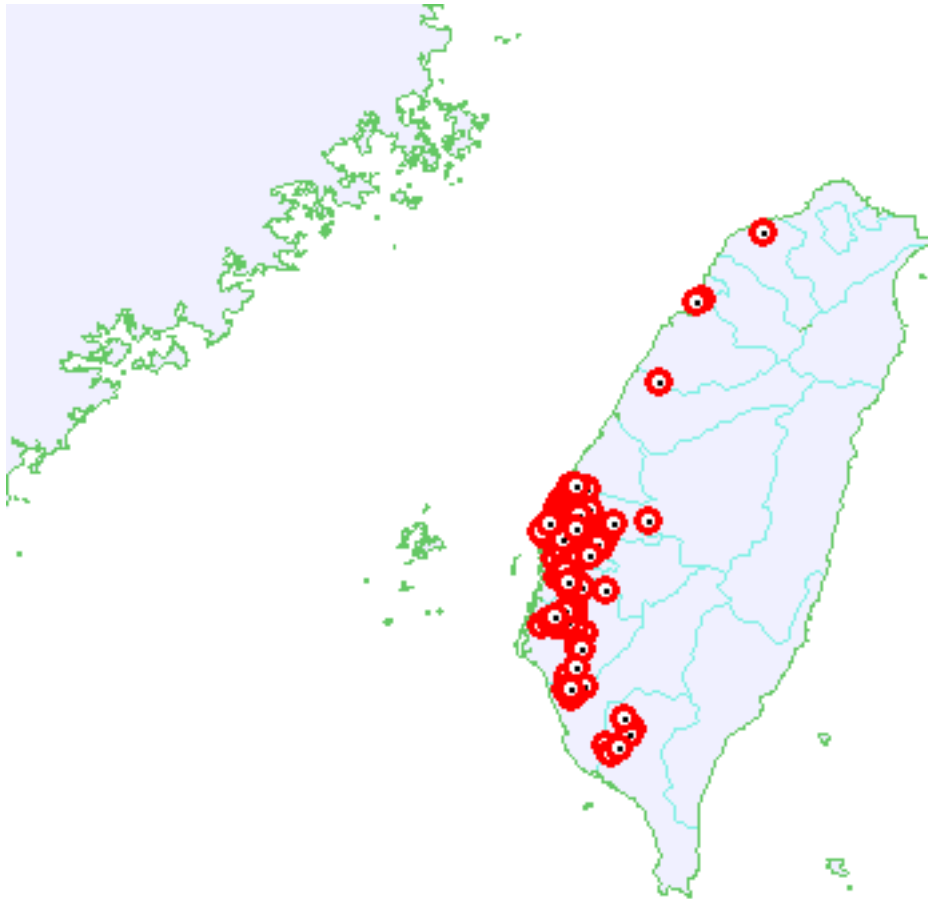
### Diagnostic test results




Laboratory Type	Name of Laboratory	Species	Test Type	Date Results Provided	Result
National laboratory	Animal Health Research Institute (AHRI)	Birds	reverse transcription - polymerase chain reaction (RT-PCR)	14/02/2015	Positive
National laboratory	Animal Health Research Institute (AHRI)	Birds	gene sequencing	15/02/2015	Positive
National laboratory	Animal Health Research Institute (AHRI)	Birds	gene sequencing	12/02/2015	Positive
National laboratory	Animal Health Research Institute (AHRI)	Birds	gene sequencing	10/02/2015	Positive
National laboratory	Animal Health Research Institute (AHRI)	Birds	gene sequencing	09/02/2015	Positive
National laboratory	Animal Health Research Institute (AHRI)	Birds	reverse transcription - polymerase chain reaction (RT-PCR)	11/02/2015	Positive
National laboratory	Animal Health Research Institute (AHRI)	Birds	reverse transcription - polymerase chain reaction (RT-PCR)	09/02/2015	Positive
National laboratory	Animal Health Research Institute (AHRI)	Birds	reverse transcription - polymerase chain reaction (RT-PCR)	08/02/2015	Positive

### Future Reporting

**The event is continuing. Weekly follow-up reports will be submitted.**

## Outbreak maps



-  Continuing (domestic)
-  International Boundaries
-  Administrative Boundaries