

Follow-up report No.1

Report reference: , Reference OIE : 17858, Report Date : 10/06/2015, Country : Ghana

Report Summary

Name of sender of the report	Dr Ben Aniwa	Telephone	233 244 482 203
Position	Deputy Director	Fax	233 302 776 021
Address	P.O. Box M161 Accra Accra	Email	vsdghana@gmail.com
		Date submitted to OIE	10/06/2015

Animal type	Terrestrial	Date of report	10/06/2015
Disease	Highly pathogenic avian influenza	Date of start of the event	13/04/2015
Causal Agent	Highly pathogenic avian influenza virus	Date of confirmation of the event	12/05/2015
Serotype(s)	H5N1	Date of last occurrence	21/08/2007
Reason	Reoccurrence of a listed disease	Diagnosis	Clinical, Laboratory (advanced), Necropsy
Country or zone	a zone or compartment	Clinical signs	Yes
Number of reported outbreaks	submitted= 4, Draft= 0		

Outbreak details

Region	Number of outbreaks	District	Sub-district	Unit Type	Location	Latitude	Longitude	Start Date	End Date:
GREATER ACCRA-other report - submitted	-	Kpone Katamanso		Farm	Saki, Calypso road	5.720717	0.00696	13/04/2015	
Species	Measuring units	Susceptible	Cases	Deaths	Destroyed	Slaughtered			
Birds	Animals	30807	2600	2600	28207	0			
Affected Population	Layers (adult) and broilers								

Region	Number of outbreaks	District	Sub-district	Unit Type	Location	Latitude	Longitude	Start Date	End Date:
GREATER ACCRA-other report - submitted	-	Ga East		Backyard	New Achimota	5.61667	-0.333333	18/04/2015	
Species	Measuring units	Susceptible	Cases	Deaths	Destroyed	Slaughtered			
Birds	Animals	360	120	120	240	0			
Affected Population	Two year old layers, 13 week old pullets and 13 day old broiler chicks.								

Region	Number of outbreaks	District	Sub-district	Unit Type	Location	Latitude	Longitude	Start Date	End Date:
GREATER ACCRA-other report - submitted	-	Ga South		Backyard	Macarthy Hill	5.56667	-0.3	10/05/2015	
Species	Measuring units	Susceptible	Cases	Deaths	Destroyed	Slaughtered			
Birds	Animals	100	60	60	30	10			
Affected Population	Layers (young) and cockerels (young)								

Region	Number of outbreaks	District	Sub-district	Unit Type	Location	Latitude	Longitude	Start Date	End Date:
GREATER ACCRA- (this report - submitted)	-	Kpone Katamanso		Farm	Saki, Calypso road	5.67392	0.22839	27/05/2015	
Species	Measuring units	Susceptible	Cases	Deaths	Destroyed	Slaughtered			
Birds	Animals	1397	246	246	1033	118			
Affected Population	Layers of 11 and 12 months old								

Outbreak summary: Total outbreaks = 4 (Submitted)

Species	Susceptible	Cases	Deaths	Destroyed	Slaughtered
Birds	32664	3026	3026	29510	128

Epidemiology

Epidemiological comments

Source of the outbreak(s) or origin of infection

• Unknown or inconclusive

Measures applied

Applied	To be applied
<ul style="list-style-type: none">• stamping out• quarantine• movement control inside the country• disinfection / disinfestation	<ul style="list-style-type: none">• no planned control measures
Animals treated	Vaccination Prohibited
No	Yes

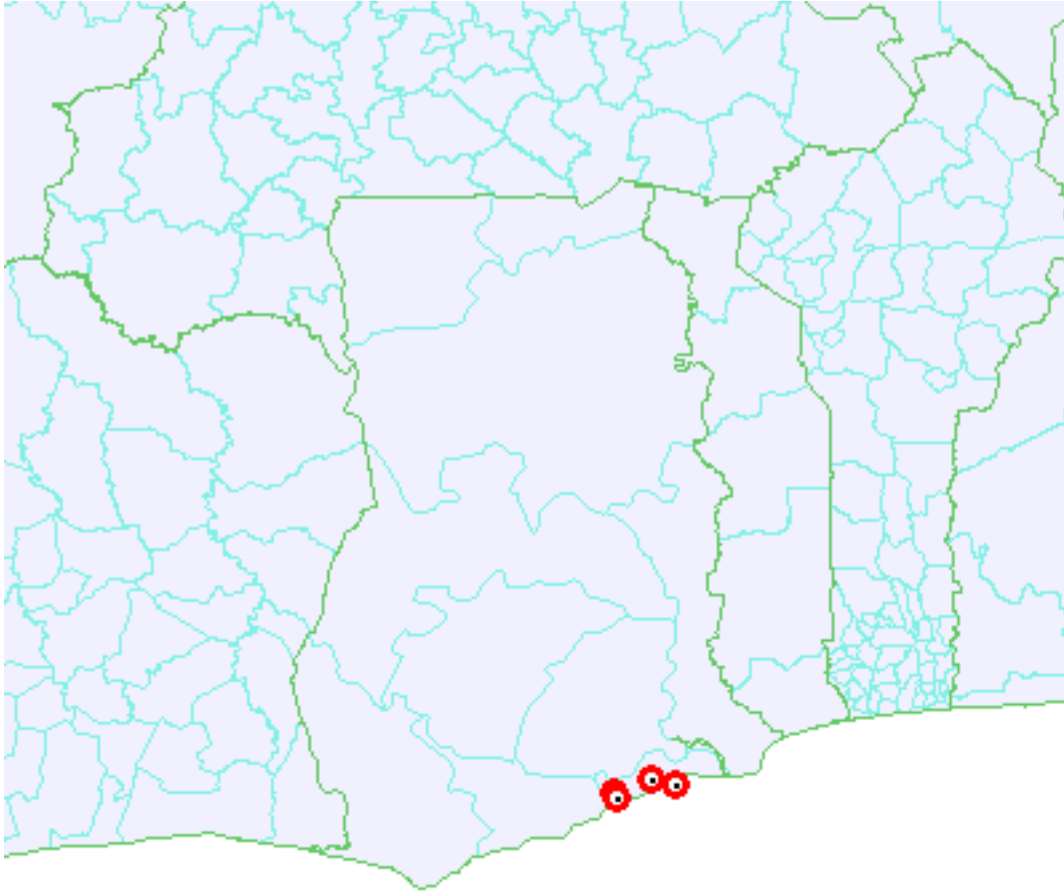
Diagnostic test results




Laboratory Type	Name of Laboratory	Species	Test Type	Date Results Provided	Result
OIE's Reference Laboratory	Experimental Zooprohylactic Institute (IZS), Italy	Birds	reverse transcription - polymerase chain reaction (RT-PCR)	04/06/2015	Positive

Future Reporting

The event is continuing. Weekly follow-up reports will be submitted.

Outbreak maps



-  Continuing (domestic)
-  International Boundaries
-  Administrative Boundaries