

Follow-up report No.13

Report reference: , Reference OIE : 19419, Report Date : 25/12/2015, Country : Ghana

Report Summary

Name of sender of the report	Dr Ben Aniwa	Telephone	233 244 482 203
Position	Deputy Director	Fax	233 302 776 021
Address	P.O. Box M161 Accra Accra	Email	vsdghana@gmail.com
		Date submitted to OIE	25/12/2015

Animal type	Terrestrial	Date of report	25/12/2015
Disease	Highly pathogenic avian influenza	Date of start of the event	13/04/2015
Causal Agent	Highly pathogenic avian influenza virus	Date of confirmation of the event	12/05/2015
Serotype(s)	H5N1	Date of last occurrence	21/08/2007
Reason	Reoccurrence of a listed disease	Diagnosis	Clinical, Laboratory (advanced), Necropsy
Country or zone	a zone or compartment	Clinical signs	Yes
Number of reported outbreaks	submitted= 34, Draft= 0		

Outbreak details

Region	Number of outbreaks	District	Sub-district	Unit Type	Location	Latitude	Longitude	Start Date	End Date:
GREATER ACCRA-other report - submitted	-	Kpone Katamanso		Farm	Saki, Calypso road	5.720717	-0.00696	13/04/2015	
Species	Measuring units	Susceptible	Cases	Deaths	Destroyed	Slaughtered			
Birds	Animals	30807	2600	2600	28207	0			
Affected Population	Layers (adult) and broilers								

Region	Number of outbreaks	District	Sub-district	Unit Type	Location	Latitude	Longitude	Start Date	End Date:
GREATER ACCRA-other report - submitted	-	Ga East		Backyard	New Achimota	5.61667	-0.333333	18/04/2015	
Species	Measuring units	Susceptible	Cases	Deaths	Destroyed	Slaughtered			
Birds	Animals	360	120	120	240	0			
Affected Population	Two year old layers, 13 week old pullets and 13 day old broiler chicks.								

Region	Number of outbreaks	District	Sub-district	Unit Type	Location	Latitude	Longitude	Start Date	End Date:
GREATER ACCRA-other report - submitted	-	Ga South		Backyard	Macarthy Hill	5.56667	-0.3	10/05/2015	
Species	Measuring units	Susceptible	Cases	Deaths	Destroyed	Slaughtered			
Birds	Animals	100	60	60	30	10			
Affected Population	Layers (young) and cockerels (young)								

Region	Number of outbreaks	District	Sub-district	Unit Type	Location	Latitude	Longitude	Start Date	End Date:
GREATER ACCRA-other report - submitted	-	Kpone Katamanso		Farm	Saki, Calypso road	5.67392	-0.22839	27/05/2015	
Species	Measuring units	Susceptible	Cases	Deaths	Destroyed	Slaughtered			
Birds	Animals	1397	246	246	1151	0			
Affected Population	Layers of 11 and 12 months old								

Region	Number of outbreaks	District	Sub-district	Unit Type	Location	Latitude	Longitude	Start Date	End Date:
--------	---------------------	----------	--------------	-----------	----------	----------	-----------	------------	-----------

Region	Number of outbreaks	District	Sub-district	Unit Type	Location	Latitude	Longitude	Start Date	End Date:
VOLTA-other report - submitted	-	Ketu South		Farm	Denu	6.12623	1.10975	01/06/2015	
Species	Measuring units	Susceptible	Cases	Deaths	Destroyed	Slaughtered			
Birds	Animals	1700	1250	1250	450	0			
Affected Population									

Region	Number of outbreaks	District	Sub-district	Unit Type	Location	Latitude	Longitude	Start Date	End Date:
GREATER ACCRA-other report - submitted	-	Lejekuku		Backyard	Baatsona	5.63488	-0.09297	05/06/2015	
Species	Measuring units	Susceptible	Cases	Deaths	Destroyed	Slaughtered			
Birds	Animals	40	35	35	5	0			
Affected Population	Local birds of various ages								

Region	Number of outbreaks	District	Sub-district	Unit Type	Location	Latitude	Longitude	Start Date	End Date:
GREATER ACCRA-other report - submitted	-	Labadi		Backyard	Burma Camp	5.5851	-0.15187	05/06/2015	
Species	Measuring units	Susceptible	Cases	Deaths	Destroyed	Slaughtered			
Birds	Animals	29	2	2	27	0			
Affected Population	Local birds								

Region	Number of outbreaks	District	Sub-district	Unit Type	Location	Latitude	Longitude	Start Date	End Date:
GREATER ACCRA-other report - submitted	-	Kpone Katamanso		Farm	Golf City	5.73375	0.00748	08/06/2015	
Species	Measuring units	Susceptible	Cases	Deaths	Destroyed	Slaughtered			
Birds	Animals	1100	303	303	797	0			
Affected Population	Adult layers and 2 week old broiler chicks								

Region	Number of outbreaks	District	Sub-district	Unit Type	Location	Latitude	Longitude	Start Date	End Date:
VOLTA-other report - submitted	-	Keta		Farm	Keta	6.02472	1.07828	08/06/2015	
Species	Measuring units	Susceptible	Cases	Deaths	Destroyed	Slaughtered			
Birds	Animals	1800	1001	1001	500	299			
Affected Population									

Region	Number of outbreaks	District	Sub-district	Unit Type	Location	Latitude	Longitude	Start Date	End Date:
ASHANTI-other report - submitted	-	Obuasi		Farm	Obuasi Live	6.20519	-1.66651	11/06/2015	
Species	Measuring units	Susceptible	Cases	Deaths	Destroyed	Slaughtered			
Birds	Animals	1948	1302	1302	608	27			
Affected Population	56 weeks old layers and nine weeks old pullets								

Region	Number of outbreaks	District	Sub-district	Unit Type	Location	Latitude	Longitude	Start Date	End Date:
GREATER ACCRA-other report - submitted	-	Damgbe East		Farm	Prampram	5.76242	-0.07407	15/06/2015	
Species	Measuring units	Susceptible	Cases	Deaths	Destroyed	Slaughtered			
Birds	Animals	6715	6326	6326	389	0			

Region	Number of outbreaks	District	Sub-district	Unit Type	Location	Latitude	Longitude	Start Date	End Date:
Species	Measuring units	Susceptible	Cases	Deaths	Destroyed	Slaughtered			
Affected Population	5983 adult layers, 250 ducks (parent stock) and 450 ducks of various age groups								

Region	Number of outbreaks	District	Sub-district	Unit Type	Location	Latitude	Longitude	Start Date	End Date:
Species	Measuring units	Susceptible	Cases	Deaths	Destroyed	Slaughtered			
GREATER ACCRA-other report - submitted	-	La-Nkwantanan		Farm	Otinibi	5.79801	-0.14337	01/07/2015	
Birds	Animals	5176	2447	2447	2729	0			
Affected Population	Layers, broilers, ducks, quails, partridges, pigeons, geese and guinea fowls								

Region	Number of outbreaks	District	Sub-district	Unit Type	Location	Latitude	Longitude	Start Date	End Date:
Species	Measuring units	Susceptible	Cases	Deaths	Destroyed	Slaughtered			
GREATER ACCRA-other report - submitted	-	Accra Metropolitan Assembly		Backyard	Kantamanto	5.74807	-0.21281	03/07/2015	
Birds	Animals	68	30	30	38	0			
Affected Population	Cockerels								

Region	Number of outbreaks	District	Sub-district	Unit Type	Location	Latitude	Longitude	Start Date	End Date:
Species	Measuring units	Susceptible	Cases	Deaths	Destroyed	Slaughtered			
GREATER ACCRA-other report - submitted	-	Dangbe East		Farm	Saladin Company Area	5.75938	-0.02673	08/07/2015	
Birds	Animals	1952	153	153	1799	0			
Affected Population	43 and 20 weeks old layers and 2 weeks old broilers in deep litter								

Region	Number of outbreaks	District	Sub-district	Unit Type	Location	Latitude	Longitude	Start Date	End Date:
Species	Measuring units	Susceptible	Cases	Deaths	Destroyed	Slaughtered			
GREATER ACCRA-other report - submitted	-	Dangbe West		Village	Oyibi	5.81244	-0.12326	11/07/2015	
Birds	Animals	11	3	3	8	0			
Affected Population	Adult cockerels free ranging on a cassava farm								

Region	Number of outbreaks	District	Sub-district	Unit Type	Location	Latitude	Longitude	Start Date	End Date:
Species	Measuring units	Susceptible	Cases	Deaths	Destroyed	Slaughtered			
GREATER ACCRA-other report - submitted	-	Ga East		Farm	Papaase	5.651	-0.45422	18/07/2015	
Birds	Animals	1047	950	950	97	0			
Affected Population	Four (4) and one (1) week old cockerels								

Region	Number of outbreaks	District	Sub-district	Unit Type	Location	Latitude	Longitude	Start Date	End Date:
Species	Measuring units	Susceptible	Cases	Deaths	Destroyed	Slaughtered			
GREATER ACCRA-other report - submitted	-	Accra Metropolitan Assembly		Backyard	Odorkor	5.57141	-0.56	18/07/2015	
Birds	Animals	769	110	110	659	0			
Affected Population	86 weeks old layers and 17 weeks old pullets								

Region	Number of outbreaks	District	Sub-district	Unit Type	Location	Latitude	Longitude	Start Date	End Date:
GREATER ACCRA-other report - submitted	-	Ga South		Backyard	Weija	5.56121	-0.31049	18/07/2015	
Species	Measuring units	Susceptible	Cases	Deaths	Destroyed	Slaughtered			
Birds	Animals	650	400	400	250	0			
Affected Population	40 weeks and 6 weeks old layers								

Region	Number of outbreaks	District	Sub-district	Unit Type	Location	Latitude	Longitude	Start Date	End Date:
GREATER ACCRA-other report - submitted	-	Ada West		Village	Lolonya	5.79844	-0.43421	23/07/2015	
Species	Measuring units	Susceptible	Cases	Deaths	Destroyed	Slaughtered			
Birds	Animals	119	56	56	63	0			
Affected Population	Free-ranging village poultry of various ages and 2 adult guinea fowls.								

Region	Number of outbreaks	District	Sub-district	Unit Type	Location	Latitude	Longitude	Start Date	End Date:
UPPER EAST-other report - submitted	-	Accra Metropolitan Assembly		Village	Dansoman	5.54077	-0.26539	27/07/2015	
Species	Measuring units	Susceptible	Cases	Deaths	Destroyed	Slaughtered			
Birds	Animals	30	25	25	5	0			
Affected Population	Free-ranging local birds of various ages								

Region	Number of outbreaks	District	Sub-district	Unit Type	Location	Latitude	Longitude	Start Date	End Date:
GREATER ACCRA-other report - submitted	-	Ga East		Backyard	Taifa	5.63869	-0.24953	30/07/2015	
Species	Measuring units	Susceptible	Cases	Deaths	Destroyed	Slaughtered			
Birds	Animals	39	27	27	12	0			
Affected Population	Local birds and ducks bought in from live bird market								

Region	Number of outbreaks	District	Sub-district	Unit Type	Location	Latitude	Longitude	Start Date	End Date:
GREATER ACCRA-other report - submitted	-	Ningo Prampram		Farm	Ablekuma	5.78537	-0.00616	31/07/2015	
Species	Measuring units	Susceptible	Cases	Deaths	Destroyed	Slaughtered			
Birds	Animals	706	512	194	512	0			
Affected Population	Cockerels, layers, cocks, adult local fowls and a duck								

Region	Number of outbreaks	District	Sub-district	Unit Type	Location	Latitude	Longitude	Start Date	End Date:
GREATER ACCRA-other report - submitted	-	Ga South		Backyard	Weija	5.56605	-0.32058	01/08/2015	
Species	Measuring units	Susceptible	Cases	Deaths	Destroyed	Slaughtered			
Birds	Animals	2357	957	957	1400	0			
Affected Population	Adult layers and young pullets								

Region	Number of outbreaks	District	Sub-district	Unit Type	Location	Latitude	Longitude	Start Date	End Date:
WESTERN-other report - submitted	-	Sekondi-Takoradi		Backyard	West Tanokrom	4.91013	-1.77363	21/09/2015	

Region	Number of outbreaks	District	Sub-district	Unit Type	Location	Latitude	Longitude	Start Date	End Date:
Species	Measuring units	Susceptible	Cases	Deaths	Destroyed	Slaughtered			
Birds	Animals	400	14	14	386	0			
Affected Population	Four weeks old broiler chickens in a backyard farm								

Region	Number of outbreaks	District	Sub-district	Unit Type	Location	Latitude	Longitude	Start Date	End Date:
WESTERN-other report - submitted	-	Ahanta West		Farm	Kejebri	4.91285	-1.88394	09/10/2015	
Species	Measuring units	Susceptible	Cases	Deaths	Destroyed	Slaughtered			
Birds	Animals	4731	1658	1658	3073	0			
Affected Population	White, brown and black egg adult layers								

Region	Number of outbreaks	District	Sub-district	Unit Type	Location	Latitude	Longitude	Start Date	End Date:
GREATER ACCRA-other report - submitted	-	La Nkwantanang-Madina		Village	Damfa Zongo	5.78698	-0.15922	09/10/2015	
Species	Measuring units	Susceptible	Cases	Deaths	Destroyed	Slaughtered			
Birds	Animals	1296	88	88	1208	0			
Affected Population	Free ranging birds of various species and various ages (local fowls, exotic and crosses, turkeys, ducks)								

Region	Number of outbreaks	District	Sub-district	Unit Type	Location	Latitude	Longitude	Start Date	End Date:
CENTRAL-other report - submitted	-	Ewutu Senya	Bawjiase	Village	Akpeteshie Camp	5.6867	-0.5528	12/10/2015	16/10/2015
Species	Measuring units	Susceptible	Cases	Deaths	Destroyed	Slaughtered			
Birds	Animals	510	34	34	476	0			
Affected Population	Rural poultry of various species (village chickens, ducks, turkeys)								

Region	Number of outbreaks	District	Sub-district	Unit Type	Location	Latitude	Longitude	Start Date	End Date:
GREATER ACCRA-other report - submitted	-	Ga West	Pobiman	Farm	Trebakope	5.73716	-0.82694	08/11/2015	12/11/2015
Species	Measuring units	Susceptible	Cases	Deaths	Destroyed	Slaughtered			
Birds	Animals	2541	88	88	2453	0			
Affected Population	Old white layers, pullets and cockerels in deep litter								

Region	Number of outbreaks	District	Sub-district	Unit Type	Location	Latitude	Longitude	Start Date	End Date:
GREATER ACCRA-other report - submitted	-	Tema Metropolitan Assembly		Backyard	Tema Newtown	5.65551	0.01776	17/11/2015	24/11/2015
Species	Measuring units	Susceptible	Cases	Deaths	Destroyed	Slaughtered			
Birds	Animals	600	17	17	583	0			
Affected Population	Pullets at the point of laying, old brown layers and cockerels in deep litter								

Region	Number of outbreaks	District	Sub-district	Unit Type	Location	Latitude	Longitude	Start Date	End Date:
GREATER ACCRA- (this report - submitted)	-	Ga West		Farm	Ofankor	5.64766	-0.26143	27/11/2015	06/12/2015
Species	Measuring units	Susceptible	Cases	Deaths	Destroyed	Slaughtered			
Birds	Animals	8801	7903	...			
Affected Population	Layers (87 weeks and 37 weeks old) in cages and adult broilers in deep litter								

Region	Number of outbreaks	District	Sub-district	Unit Type	Location	Latitude	Longitude	Start Date	End Date:
--------	---------------------	----------	--------------	-----------	----------	----------	-----------	------------	-----------

Follow-up report No.: 13, Report reference: , OIE Ref: 19419, Report Date: 25/12/2015, Country: Ghana

Region	Number of outbreaks	District	Sub-district	Unit Type	Location	Latitude	Longitude	Start Date	End Date:
GREATHER ACCRA- (this report - submitted)	-	Accra Metropolitan		Backyard	37 Military Hospital Residence	5.59011	-0.18666	30/11/2015	02/12/2015
Species	Measuring units	Susceptible	Cases	Deaths	Destroyed	Slaughtered			
Birds	Animals	40	7	7	33	0			
Affected Population	Cockerels on backyard								

Region	Number of outbreaks	District	Sub-district	Unit Type	Location	Latitude	Longitude	Start Date	End Date:
GREATHER ACCRA- (this report - submitted)	-	Accra Metropolitan		Backyard	37 Military Hospital Residence	5.59011	-0.18666	30/11/2015	02/12/2015
Species	Measuring units	Susceptible	Cases	Deaths	Destroyed	Slaughtered			
Birds	Animals	40	7	7	33	0			
Affected Population	Cockerels on backyard								

Region	Number of outbreaks	District	Sub-district	Unit Type	Location	Latitude	Longitude	Start Date	End Date:
GREATHER ACCRA- (this report - submitted)	-	Kpone Katamanso		Farm	Saki	5.71633	0.00175	02/12/2015	09/12/2015
Species	Measuring units	Susceptible	Cases	Deaths	Destroyed	Slaughtered			
Birds	Animals	17461	520	520	16941	0			
Affected Population	Adult layers, pullets, broilers (9 weeks and 4 weeks old), all in deep litter								

Region	Number of outbreaks	District	Sub-district	Unit Type	Location	Latitude	Longitude	Start Date	End Date:
GREATHER ACCRA- (this report - submitted)	-	Tema Metropolitan		Backyard	Community 18	5.61873	-0.08008	04/12/2015	11/12/2015
Species	Measuring units	Susceptible	Cases	Deaths	Destroyed	Slaughtered			
Birds	Animals	1020	107	107	913	0			
Affected Population	Adult layers and broilers								

Outbreak summary: Total outbreaks = 34 (Submitted)

Species	Susceptible	Cases	Deaths	Destroyed	Slaughtered
Birds	96360	21455	21137	73978	336

Epidemiology

Epidemiological comments

Source of the outbreak(s) or origin of infection

- Unknown or inconclusive

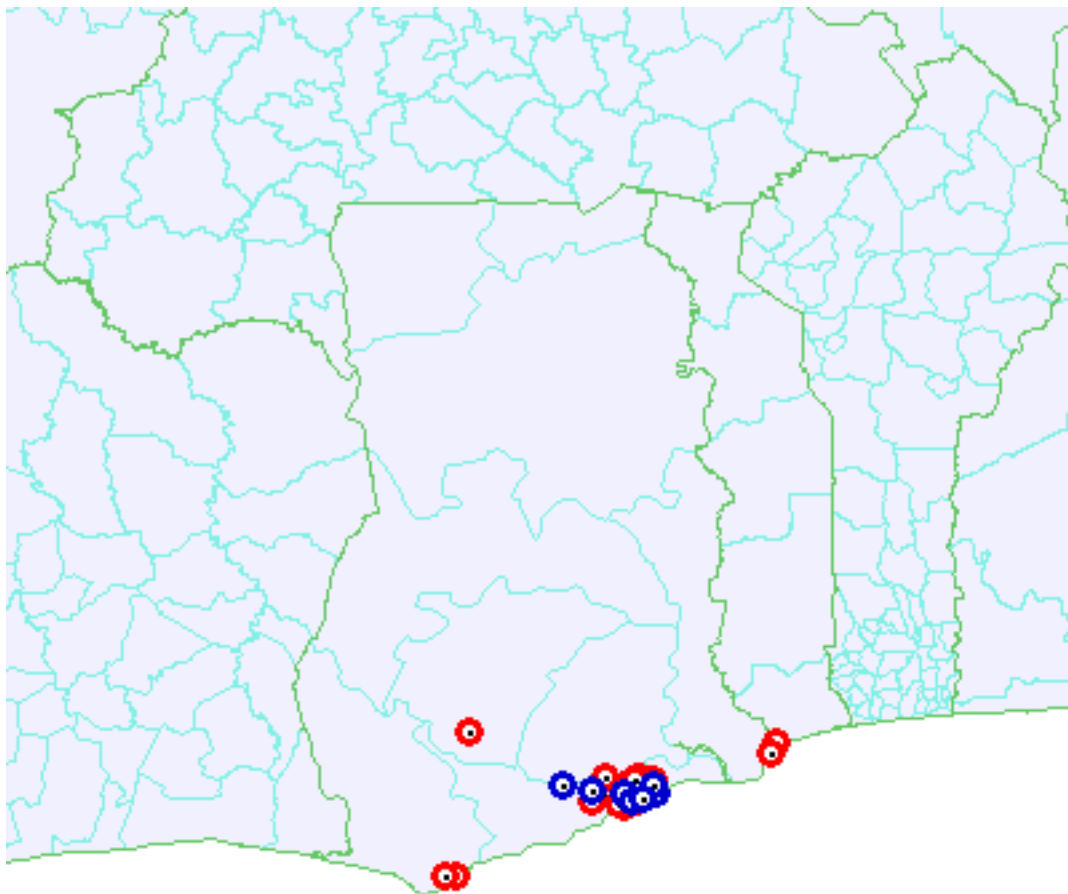
Measures applied





Applied	To be applied
<ul style="list-style-type: none"> • stamping out • quarantine • movement control inside the country • disinfection / disinfestation 	<ul style="list-style-type: none"> • no planned control measures
Animals treated	Vaccination Prohibited
No	Yes

Future Reporting

The event is continuing. Weekly follow-up reports will be submitted.

Outbreak maps



-  Resolved (domestic)
-  Continuing (domestic)
-  International Boundaries
-  Administrative Boundaries