

Follow-up report No.4 (Final report)

Report reference: , Reference OIE : 23788, Report Date : 12/05/2017, Country : Greece

Report Summary

Name of sender of the report	Mrs Chrysoula Dile	Telephone	(30) 210 212 57 34
Position	Head	Fax	(30) 210 822 91 88
Address	2 Achamon Str ATHENS 101.76	Email	chdile@minagric.gr
		Date submitted to OIE	12/05/2017

Animal type	Terrestrial	Date of report	12/05/2017
Disease	Highly pathogenic avian influenza	Date of start of the event	07/01/2017
Causal Agent	Highly pathogenic avian influenza virus	Date of confirmation of the event	12/01/2017
Serotype(s)	H5N8	Diagnosis	Clinical, Laboratory (basic), Laboratory (advanced), Necropsy
Reason	New strain of a listed disease	Clinical signs	Yes
Country or zone	a zone or compartment		
Number of reported outbreaks	submitted= 5, Draft= 0		

Outbreak details

Province	Number of outbreaks	District	Sub-district	Unit Type	Location	Latitude	Longitude	Start Date	End Date:
PELOPONNISOS-other report - submitted	-	ARKADIA PREFECTURE	MUNICIPALITY OF TRIPOLI	Farm	MILIA AREA	37.578971	22.41122	07/01/2017	12/05/2017
Species	Measuring units	Susceptible	Cases	Deaths	Killed and disposed of	Slaughtered			
Birds	Animals	28000	28000	28000	0	0			
Affected Population	Caged laying hens								

Province	Number of outbreaks	District	Sub-district	Unit Type	Location	Latitude	Longitude	Start Date	End Date:
PELOPONNISOS-other report - submitted	-			Backyard	Village of Nestani in Arkadia Prefecture	37.6083	22.4511	23/01/2017	12/05/2017
Species	Measuring units	Susceptible	Cases	Deaths	Killed and disposed of	Slaughtered			
Birds	Animals	41	20	11	30	0			
Affected Population									

Province	Number of outbreaks	District	Sub-district	Unit Type	Location	Latitude	Longitude	Start Date	End Date:
ANATOLIKI MAKEDONIA KAI THRAKI-other report - submitted	-			Backyard	Village of Sostis in Rodopi Prefecture	41.1315	25.2788	24/01/2017	12/05/2017
Species	Measuring units	Susceptible	Cases	Deaths	Killed and disposed of	Slaughtered			
Birds	Animals	90	53	41	49	0			
Affected Population									

Province	Number of outbreaks	District	Sub-district	Unit Type	Location	Latitude	Longitude	Start Date	End Date:
PELOPONNISOS-other report - submitted	-			Backyard	Village of Nestani in Arkadia Prefecture	37.608739	22.45325	07/02/2017	12/05/2017
Species	Measuring units	Susceptible	Cases	Deaths	Killed and disposed of	Slaughtered			
Birds	Animals	4	4	2	2	0			
Affected Population									

Province	Number of outbreaks	District	Sub-district	Unit Type	Location	Latitude	Longitude	Start Date	End Date:
DYTIKI MAKEDONIA-other report - submitted	-			Backyard	Village of Akrini, Prefecture of Kozani	40.4318	21.9087	15/03/2017	12/05/2017

Province	Number of outbreaks	District	Sub-district	Unit Type	Location	Latitude	Longitude	Start Date	End Date:
Species	Measuring units	Susceptible	Cases	Deaths	Killed and disposed of	Slaughtered			
Birds	Animals	140	140	140	0	0			
Affected Population									

Outbreak summary: Total outbreaks = 5 (Submitted)

Species	Susceptible	Cases	Deaths	Killed and disposed of	Slaughtered
Birds	28275	28217	28194	81	0

Epidemiology

Epidemiological comments

Source of the outbreak(s) or origin of infection

- Unknown or inconclusive

Measures applied




Applied	To be applied
<ul style="list-style-type: none"> • movement control inside the country • screening • traceability • quarantine • official destruction of animal products • stamping out • zoning • disinfection 	<ul style="list-style-type: none"> • no planned control measures
Animals treated	Vaccination Prohibited
No	Yes

Future Reporting

The report and all its outbreaks have been resolved.

Outbreak maps



-  Resolved (domestic)
-  International Boundaries
-  Administrative Boundaries