

## Follow-up report No.12 (Final report)

Report reference: , Reference OIE : 17497, Report Date : 09/04/2015, Country : Mexico

### Report Summary

<b>Name of sender of the report</b>	Dr Joaquín Braulio Delgadillo Álvarez	<b>Telephone</b>	+52 55 59 05 10 00
<b>Position</b>	Director General de Salud Animal	<b>Fax</b>	
<b>Address</b>	Avenida Cuauhtémoc N° 1230 - Piso 9 Colonia Santa Cruz Atoyac Delegación Benito Juárez CP 03310 México DF Mexico	<b>Email</b>	joaquin.delgadillo@senasica.gob.mx
		<b>Date submitted to OIE</b>	09/04/2015

<b>Animal type</b>	Terrestrial	<b>Date of report</b>	09/04/2015
<b>Disease</b>	Highly pathogenic avian influenza	<b>Date of start of the event</b>	03/01/2013
<b>Causal Agent</b>	Highly pathogenic avian influenza virus	<b>Date of confirmation of the event</b>	07/01/2013
<b>Serotype(s)</b>	H7N3	<b>Date of last occurrence</b>	29/09/2012
<b>Reason</b>	Reoccurrence of a listed disease	<b>Diagnosis</b>	Clinical, Laboratory (basic)
<b>Country or zone</b>	a zone or compartment	<b>Clinical signs</b>	Yes
<b>Number of reported outbreaks</b>	submitted= 64, Draft= 0		

### Outbreak details

Estado	Number of outbreaks	Municipio	Localidad	Unit Type	Location	Latitude	Longitude	Start Date	End Date:
AGUASCALIENTES-other report - submitted	-	San Francisco de los Romo		Farm	San Francisco de los Romo	22.0690167	-102.270406	03/01/2013	08/01/2013
<b>Species</b>	<b>Measuring units</b>	<b>Susceptible</b>	<b>Cases</b>	<b>Deaths</b>	<b>Destroyed</b>	<b>Slaughtered</b>			
Birds	Animals	146755	2990	740	0	146015			
Affected Population									

Estado	Number of outbreaks	Municipio	Localidad	Unit Type	Location	Latitude	Longitude	Start Date	End Date:
AGUASCALIENTES-other report - submitted	-	Aguascalientes		Farm	Aguascalientes	22.0690168	-102.270406	05/01/2013	08/01/2013
<b>Species</b>	<b>Measuring units</b>	<b>Susceptible</b>	<b>Cases</b>	<b>Deaths</b>	<b>Destroyed</b>	<b>Slaughtered</b>			
Birds	Animals	138000	...	0	0	138000			
Affected Population									

Estado	Number of outbreaks	Municipio	Localidad	Unit Type	Location	Latitude	Longitude	Start Date	End Date:
JALISCO-other report - submitted	-	Encarnación de Díaz		Farm	Encarnación de Díaz 1	20.5164222	-102.233728	12/01/2013	14/01/2013
<b>Species</b>	<b>Measuring units</b>	<b>Susceptible</b>	<b>Cases</b>	<b>Deaths</b>	<b>Destroyed</b>	<b>Slaughtered</b>			
Birds	Animals	191771	10010	9077	182694	0			
Affected Population									

Estado	Number of outbreaks	Municipio	Localidad	Unit Type	Location	Latitude	Longitude	Start Date	End Date:
JALISCO-other report - submitted	-	Encarnación de Díaz		Farm	Encarnación de Díaz 2	21.3164222	-102.133728	12/01/2013	14/01/2013
<b>Species</b>	<b>Measuring units</b>	<b>Susceptible</b>	<b>Cases</b>	<b>Deaths</b>	<b>Destroyed</b>	<b>Slaughtered</b>			
Birds	Animals	205742	10058	8932	196810	0			
Affected Population									

Estado	Number of outbreaks	Municipio	Localidad	Unit Type	Location	Latitude	Longitude	Start Date	End Date:
GUANAJUATO-other report - submitted	-	Dolores Hidalgo		Farm	Dolores Hidalgo 2	21.15775	-100.93364	12/02/2013	13/03/2013
<b>Species</b>	<b>Measuring units</b>	<b>Susceptible</b>	<b>Cases</b>	<b>Deaths</b>	<b>Destroyed</b>	<b>Slaughtered</b>			

Estado	Number of outbreaks	Municipio	Localidad	Unit Type	Location	Latitude	Longitude	Start Date	End Date:
<b>Species</b>	<b>Measuring units</b>	<b>Susceptible</b>	<b>Cases</b>	<b>Deaths</b>	<b>Destroyed</b>	<b>Slaughtered</b>			
Birds	Animals	40000	5000	2000	38000	0			
Affected Population									

Estado	Number of outbreaks	Municipio	Localidad	Unit Type	Location	Latitude	Longitude	Start Date	End Date:
GUANAJUATO-other report - submitted	-	Dolores Hidalgo		Farm	Dolores Hidalgo 1	21.15775	-100.93564	12/02/2013	13/02/2013
<b>Species</b>	<b>Measuring units</b>	<b>Susceptible</b>	<b>Cases</b>	<b>Deaths</b>	<b>Destroyed</b>	<b>Slaughtered</b>			
Birds	Animals	40000	9000	3500	36500	0			
Affected Population									

Estado	Number of outbreaks	Municipio	Localidad	Unit Type	Location	Latitude	Longitude	Start Date	End Date:
GUANAJUATO-other report - submitted	-	Dolores Hidalgo		Farm	Dolores Hidalgo 3	21.15775	-100.93664	12/02/2013	13/02/2013
<b>Species</b>	<b>Measuring units</b>	<b>Susceptible</b>	<b>Cases</b>	<b>Deaths</b>	<b>Destroyed</b>	<b>Slaughtered</b>			
Birds	Animals	61242	5500	5088	56154	0			
Affected Population									

Estado	Number of outbreaks	Municipio	Localidad	Unit Type	Location	Latitude	Longitude	Start Date	End Date:
GUANAJUATO-other report - submitted	-	San Luis de La Paz		Farm	San Luis de La Paz	21.2757468	-100.725	12/02/2013	14/02/2013
<b>Species</b>	<b>Measuring units</b>	<b>Susceptible</b>	<b>Cases</b>	<b>Deaths</b>	<b>Destroyed</b>	<b>Slaughtered</b>			
Birds	Animals	210000	7500	5000	205000	0			
Affected Population									

Estado	Number of outbreaks	Municipio	Localidad	Unit Type	Location	Latitude	Longitude	Start Date	End Date:
JALISCO-other report - submitted	-	Tepatitlán de Morelos		Farm	Tepatitán de Morelos	20.844269	-102.74555	12/02/2013	14/02/2013
<b>Species</b>	<b>Measuring units</b>	<b>Susceptible</b>	<b>Cases</b>	<b>Deaths</b>	<b>Destroyed</b>	<b>Slaughtered</b>			
Birds	Animals	178029	3000	3000	175029	0			
Affected Population Four commercial flocks of layers									

Estado	Number of outbreaks	Municipio	Localidad	Unit Type	Location	Latitude	Longitude	Start Date	End Date:
GUANAJUATO-other report - submitted	-	Juventino Rosas		Farm	Juventino Rosas	20.6435083	-100.995797	12/02/2013	13/02/2013
<b>Species</b>	<b>Measuring units</b>	<b>Susceptible</b>	<b>Cases</b>	<b>Deaths</b>	<b>Destroyed</b>	<b>Slaughtered</b>			
Birds	Animals	108500	452	450	108050	0			
Affected Population									

Estado	Number of outbreaks	Municipio	Localidad	Unit Type	Location	Latitude	Longitude	Start Date	End Date:
GUANAJUATO-other report - submitted	-	Dolores Hidalgo		Farm	Dolores Hidalgo 4	21.15775	-100.93264	12/02/2013	13/02/2013
<b>Species</b>	<b>Measuring units</b>	<b>Susceptible</b>	<b>Cases</b>	<b>Deaths</b>	<b>Destroyed</b>	<b>Slaughtered</b>			
Birds	Animals	35000	5000	1500	33500	0			
Affected Population									

Estado	Number of outbreaks	Municipio	Localidad	Unit Type	Location	Latitude	Longitude	Start Date	End Date:
GUANAJUATO-other report - submitted	-	Dolores Hidalgo		Farm	Dolores Hidalgo 5	21.15775	-100.93464	12/02/2013	14/02/2013
<b>Species</b>	<b>Measuring units</b>	<b>Susceptible</b>	<b>Cases</b>	<b>Deaths</b>	<b>Destroyed</b>	<b>Slaughtered</b>			

Estado	Number of outbreaks	Municipio	Localidad	Unit Type	Location	Latitude	Longitude	Start Date	End Date:
Species	Measuring units	Susceptible	Cases	Deaths	Destroyed	Slaughtered			
Birds	Animals	40000	18000	16000	24000	0			
Affected Population									

Estado	Number of outbreaks	Municipio	Localidad	Unit Type	Location	Latitude	Longitude	Start Date	End Date:
GUANAJUATO-other report - submitted	-	San Felipe		Farm	San Felipe	21.51111	-101.53111	12/02/2013	14/02/2013
Species	Measuring units	Susceptible	Cases	Deaths	Destroyed	Slaughtered			
Birds	Animals	73000	1101	1101	71899	0			
Affected Population									

Estado	Number of outbreaks	Municipio	Localidad	Unit Type	Location	Latitude	Longitude	Start Date	End Date:
GUANAJUATO-other report - submitted	-	Dolores Hidalgo		Farm	Dolores Hidalgo 6	21.15775	-100.93164	12/02/2013	13/02/2013
Species	Measuring units	Susceptible	Cases	Deaths	Destroyed	Slaughtered			
Birds	Animals	40000	2000	250	39750	0			
Affected Population									

Estado	Number of outbreaks	Municipio	Localidad	Unit Type	Location	Latitude	Longitude	Start Date	End Date:
GUANAJUATO-other report - submitted	-	Dolores Hidalgo		Farm	Dolores Hidalgo	21.15775	-100.94414	15/02/2013	16/02/2013
Species	Measuring units	Susceptible	Cases	Deaths	Destroyed	Slaughtered			
Birds	Animals	38739	6081	5125	33314	0			
Affected Population									

Estado	Number of outbreaks	Municipio	Localidad	Unit Type	Location	Latitude	Longitude	Start Date	End Date:
GUANAJUATO-other report - submitted	-	Dolores Hidalgo		Farm	Dolores Hidalgo 1	21.15775	-100.93864	16/02/2013	17/02/2013
Species	Measuring units	Susceptible	Cases	Deaths	Destroyed	Slaughtered			
Birds	Animals	35000	2000	1000	34000	0			
Affected Population									

Estado	Number of outbreaks	Municipio	Localidad	Unit Type	Location	Latitude	Longitude	Start Date	End Date:
GUANAJUATO-other report - submitted	-	Dolores Hidalgo		Farm	Dolores Hidalgo 2	21.15775	-100.93964	16/02/2013	17/02/2013
Species	Measuring units	Susceptible	Cases	Deaths	Destroyed	Slaughtered			
Birds	Animals	26171	187	187	25984	0			
Affected Population									

Estado	Number of outbreaks	Municipio	Localidad	Unit Type	Location	Latitude	Longitude	Start Date	End Date:
GUANAJUATO-other report - submitted	-	Dolores Hidalgo		Farm	Dolores Hidalgo	21.15775	-100.93914	17/02/2013	18/02/2013
Species	Measuring units	Susceptible	Cases	Deaths	Destroyed	Slaughtered			
Birds	Animals	71292	522	347	70945	0			
Affected Population									

Estado	Number of outbreaks	Municipio	Localidad	Unit Type	Location	Latitude	Longitude	Start Date	End Date:
GUANAJUATO-other report - submitted	-	San Miguel de Allende		Farm	San Miguel de Allende	20.9141611	-100.743714	18/02/2013	19/02/2013
Species	Measuring units	Susceptible	Cases	Deaths	Destroyed	Slaughtered			

Estado	Number of outbreaks	Municipio	Localidad	Unit Type	Location	Latitude	Longitude	Start Date	End Date:
Species	Measuring units	Susceptible	Cases	Deaths	Destroyed	Slaughtered			
Birds	Animals	40000	26665	21700	18300	0			
Affected Population									

Estado	Number of outbreaks	Municipio	Localidad	Unit Type	Location	Latitude	Longitude	Start Date	End Date:
GUANAJUATO-other report - submitted	-	Juventino Rosas		Farm	Juventino Rosas 2	20.6435083	-100.995589	19/02/2013	20/02/2013
Species	Measuring units	Susceptible	Cases	Deaths	Destroyed	Slaughtered			
Birds	Animals	100326	1000	800	99526	0			
Affected Population									

Estado	Number of outbreaks	Municipio	Localidad	Unit Type	Location	Latitude	Longitude	Start Date	End Date:
JALISCO-other report - submitted	-	Lagos de Moreno		Farm	Lagos de Moreno	21.479039	-101.7555	19/02/2013	21/02/2013
Species	Measuring units	Susceptible	Cases	Deaths	Destroyed	Slaughtered			
Birds	Animals	1752391	396200	388499	1363892	0			
Affected Population 15 flocks of broilers									

Estado	Number of outbreaks	Municipio	Localidad	Unit Type	Location	Latitude	Longitude	Start Date	End Date:
GUANAJUATO-other report - submitted	-	Juventino Rosas		Farm	Juventino Rosas 1	20.6435083	-100.995997	19/02/2013	20/02/2013
Species	Measuring units	Susceptible	Cases	Deaths	Destroyed	Slaughtered			
Birds	Animals	107212	1000	800	106412	0			
Affected Population									

Estado	Number of outbreaks	Municipio	Localidad	Unit Type	Location	Latitude	Longitude	Start Date	End Date:
GUANAJUATO-other report - submitted	-	San Luis de La Paz		Farm	San Luis de La Paz	21.2757468	-100.625	20/02/2013	21/02/2013
Species	Measuring units	Susceptible	Cases	Deaths	Destroyed	Slaughtered			
Birds	Animals	189000	1000	571	188429	0			
Affected Population									

Estado	Number of outbreaks	Municipio	Localidad	Unit Type	Location	Latitude	Longitude	Start Date	End Date:
JALISCO-other report - submitted	-	Lagos de Moreno		Farm	Lagos de Moreno	21.479039	-101.7666	20/02/2013	21/02/2013
Species	Measuring units	Susceptible	Cases	Deaths	Destroyed	Slaughtered			
Birds	Animals	2000	100	100	1900	0			
Affected Population A commercial flock of layer Japanese quails									

Estado	Number of outbreaks	Municipio	Localidad	Unit Type	Location	Latitude	Longitude	Start Date	End Date:
GUANAJUATO-other report - submitted	-	León		Farm	León	21.1326611	-101.678292	20/02/2013	21/02/2013
Species	Measuring units	Susceptible	Cases	Deaths	Destroyed	Slaughtered			
Birds	Animals	112501	25000	20335	31585	0			
Affected Population									

Estado	Number of outbreaks	Municipio	Localidad	Unit Type	Location	Latitude	Longitude	Start Date	End Date:
JALISCO-other report - submitted	-	Encarnación de Díaz		Farm	Encarnación de Díaz	21.3164222	-102.133555	20/02/2013	21/02/2013
Species	Measuring units	Susceptible	Cases	Deaths	Destroyed	Slaughtered			

Estado	Number of outbreaks	Municipio	Localidad	Unit Type	Location	Latitude	Longitude	Start Date	End Date:
<b>Species</b>	<b>Measuring units</b>	<b>Susceptible</b>	<b>Cases</b>	<b>Deaths</b>	<b>Destroyed</b>	<b>Slaughtered</b>			
Birds	Animals	374699	39644	7100	367599	0			
Affected Population	Two flocks of broilers								

Estado	Number of outbreaks	Municipio	Localidad	Unit Type	Location	Latitude	Longitude	Start Date	End Date:
GUANAJUATO-other report - submitted	-	San Miguel de Allende		Farm	San Miguel de Allende	20.9141611	-100.743614	21/02/2013	21/02/2013
<b>Species</b>	<b>Measuring units</b>	<b>Susceptible</b>	<b>Cases</b>	<b>Deaths</b>	<b>Destroyed</b>	<b>Slaughtered</b>			
Birds	Animals	182354	2500	2168	180186	0			
Affected Population									

Estado	Number of outbreaks	Municipio	Localidad	Unit Type	Location	Latitude	Longitude	Start Date	End Date:
GUANAJUATO-other report - submitted	-	Dolores Hidalgo		Farm	Dolores Hidalgo	21.15775	-100.94114	23/02/2013	24/02/2013
<b>Species</b>	<b>Measuring units</b>	<b>Susceptible</b>	<b>Cases</b>	<b>Deaths</b>	<b>Destroyed</b>	<b>Slaughtered</b>			
Birds	Animals	40000	2200	1673	38327	0			
Affected Population									

Estado	Number of outbreaks	Municipio	Localidad	Unit Type	Location	Latitude	Longitude	Start Date	End Date:
GUANAJUATO-other report - submitted	-	Celaya		Farm	Celaya	21.15775	-100.94114	23/02/2013	25/02/2013
<b>Species</b>	<b>Measuring units</b>	<b>Susceptible</b>	<b>Cases</b>	<b>Deaths</b>	<b>Destroyed</b>	<b>Slaughtered</b>			
Birds	Animals	110162	84	84	110078	0			
Affected Population									

Estado	Number of outbreaks	Municipio	Localidad	Unit Type	Location	Latitude	Longitude	Start Date	End Date:
GUANAJUATO-other report - submitted	-	Dolores Hidalgo		Farm	Dolores Hidalgo	21.15775	-100.94314	25/02/2013	26/02/2013
<b>Species</b>	<b>Measuring units</b>	<b>Susceptible</b>	<b>Cases</b>	<b>Deaths</b>	<b>Destroyed</b>	<b>Slaughtered</b>			
Birds	Animals	7452	2100	1405	6047	0			
Affected Population									

Estado	Number of outbreaks	Municipio	Localidad	Unit Type	Location	Latitude	Longitude	Start Date	End Date:
GUANAJUATO-other report - submitted	-	Juventino Rosas		Village	Juventino Rosas	20.6435083	-100.99579	25/02/2013	26/02/2013
<b>Species</b>	<b>Measuring units</b>	<b>Susceptible</b>	<b>Cases</b>	<b>Deaths</b>	<b>Destroyed</b>	<b>Slaughtered</b>			
Birds	Animals	43	3	3	40	0			
Affected Population									

Estado	Number of outbreaks	Municipio	Localidad	Unit Type	Location	Latitude	Longitude	Start Date	End Date:
GUANAJUATO-other report - submitted	-	Dolores Hidalgo		Farm	Dolores Hidalgo	21.15775	-100.94314	25/02/2013	26/02/2013
<b>Species</b>	<b>Measuring units</b>	<b>Susceptible</b>	<b>Cases</b>	<b>Deaths</b>	<b>Destroyed</b>	<b>Slaughtered</b>			
Birds	Animals	34317	16699	329	33988	0			
Affected Population									

Estado	Number of outbreaks	Municipio	Localidad	Unit Type	Location	Latitude	Longitude	Start Date	End Date:
JALISCO-other report - submitted	-	Tepatitlán de Morelos		Farm	Tepatitlán de Morelos	20.844269	-102.74666	25/02/2013	26/02/2013
<b>Species</b>	<b>Measuring units</b>	<b>Susceptible</b>	<b>Cases</b>	<b>Deaths</b>	<b>Destroyed</b>	<b>Slaughtered</b>			

Estado	Number of outbreaks	Municipio	Localidad	Unit Type	Location	Latitude	Longitude	Start Date	End Date:
Species	Measuring units	Susceptible	Cases	Deaths	Destroyed	Slaughtered			
Birds	Animals	10	3	2	8	0			
Affected Population	Backyard poultry								

Estado	Number of outbreaks	Municipio	Localidad	Unit Type	Location	Latitude	Longitude	Start Date	End Date:
GUANAJUATO-other report - submitted	-	San Miguel de Allende		Farm	San Miguel de Allende	20.9158	-100.74238	26/02/2013	27/02/2013
Species	Measuring units	Susceptible	Cases	Deaths	Destroyed	Slaughtered			
Birds	Animals	42719	9464	944	41775	0			
Affected Population									

Estado	Number of outbreaks	Municipio	Localidad	Unit Type	Location	Latitude	Longitude	Start Date	End Date:
GUANAJUATO-other report - submitted	-	Comonfort		Farm	Comonfort	20.7171806	-100.754428	27/02/2013	28/02/2013
Species	Measuring units	Susceptible	Cases	Deaths	Destroyed	Slaughtered			
Birds	Animals	22900	...	0	22900	0			
Affected Population									

Estado	Number of outbreaks	Municipio	Localidad	Unit Type	Location	Latitude	Longitude	Start Date	End Date:
JALISCO-other report - submitted	-	Unión de San Antonio		Farm	Unión de San Antonio	21.198203	-102.123555	27/02/2013	28/02/2013
Species	Measuring units	Susceptible	Cases	Deaths	Destroyed	Slaughtered			
Birds	Animals	11	6	0	11	0			
Affected Population	Backyard poultry								

Estado	Number of outbreaks	Municipio	Localidad	Unit Type	Location	Latitude	Longitude	Start Date	End Date:
GUANAJUATO-other report - submitted	-	San Miguel de Allende		Village	San Miguel de Allende	20.9158	-100.75238	28/02/2013	01/03/2013
Species	Measuring units	Susceptible	Cases	Deaths	Destroyed	Slaughtered			
Birds	Animals	70	6	2	68	0			
Affected Population									

Estado	Number of outbreaks	Municipio	Localidad	Unit Type	Location	Latitude	Longitude	Start Date	End Date:
JALISCO-other report - submitted	-	San Diego de Alejandría		Village	San Diego de Alejandría	21.1111	-102.0444	01/03/2013	02/03/2013
Species	Measuring units	Susceptible	Cases	Deaths	Destroyed	Slaughtered			
Birds	Animals	16	11	10	6	0			
Affected Population									

Estado	Number of outbreaks	Municipio	Localidad	Unit Type	Location	Latitude	Longitude	Start Date	End Date:
GUANAJUATO-other report - submitted	-	San José Iturbide		Farm	San José Iturbide	21.099614	-100.42222	05/03/2013	06/03/2013
Species	Measuring units	Susceptible	Cases	Deaths	Destroyed	Slaughtered			
Birds	Animals	209167	...	0	209167	0			
Affected Population									

Estado	Number of outbreaks	Municipio	Localidad	Unit Type	Location	Latitude	Longitude	Start Date	End Date:
GUANAJUATO-other report - submitted	-	San Luis de la Paz		Farm	San Luis de la Paz	21.099614	-100.42222	06/03/2013	07/03/2013
Species	Measuring units	Susceptible	Cases	Deaths	Destroyed	Slaughtered			

Estado	Number of outbreaks	Municipio	Localidad	Unit Type	Location	Latitude	Longitude	Start Date	End Date:
Species	Measuring units	Susceptible	Cases	Deaths	Destroyed	Slaughtered			
Birds	Animals	118114	...	0	118114	0			
Affected Population									

Estado	Number of outbreaks	Municipio	Localidad	Unit Type	Location	Latitude	Longitude	Start Date	End Date:
JALISCO-other report - submitted	-	Tepatitlán de Morelos		Farm	Tepatitlán de Morelos	20.844269	-102.74444	13/03/2013	14/03/2013
Species	Measuring units	Susceptible	Cases	Deaths	Destroyed	Slaughtered			
Birds	Animals	2800	...	0	2800	0			
Affected Population									

Estado	Number of outbreaks	Municipio	Localidad	Unit Type	Location	Latitude	Longitude	Start Date	End Date:
JALISCO-other report - submitted	-	Teocuitatlan de Corona		Farm	Teocuitatlan de Corona	20.10599	-103.4111	14/03/2013	15/03/2013
Species	Measuring units	Susceptible	Cases	Deaths	Destroyed	Slaughtered			
Birds	Animals	20500	8000	0	12500	0			
Affected Population									

Estado	Number of outbreaks	Municipio	Localidad	Unit Type	Location	Latitude	Longitude	Start Date	End Date:
JALISCO-other report - submitted	-	Lagos de Moreno		Farm	Lagos de Moreno	20.844269	-101.7333	14/03/2013	15/03/2013
Species	Measuring units	Susceptible	Cases	Deaths	Destroyed	Slaughtered			
Birds	Animals	10000	500	500	9500	0			
Affected Population									

Estado	Number of outbreaks	Municipio	Localidad	Unit Type	Location	Latitude	Longitude	Start Date	End Date:
GUANAJUATO-other report - submitted	-	Comonfort		Farm	Comonfort 2	20.7171806	-100.75222	23/03/2013	24/03/2013
Species	Measuring units	Susceptible	Cases	Deaths	Destroyed	Slaughtered			
Birds	Animals	25269	...	0	25269	0			
Affected Population									

Estado	Number of outbreaks	Municipio	Localidad	Unit Type	Location	Latitude	Longitude	Start Date	End Date:
GUANAJUATO-other report - submitted	-	Comonfort		Farm	Comonfort 1	20.7171806	-100.75333	23/03/2013	24/03/2013
Species	Measuring units	Susceptible	Cases	Deaths	Destroyed	Slaughtered			
Birds	Animals	23760	...	0	23760	0			
Affected Population									

Estado	Number of outbreaks	Municipio	Localidad	Unit Type	Location	Latitude	Longitude	Start Date	End Date:
JALISCO-other report - submitted	-	Acatic		Farm	Acatic	20.763087	-102.8666	25/03/2013	26/03/2013
Species	Measuring units	Susceptible	Cases	Deaths	Destroyed	Slaughtered			
Birds	Animals	94500	...	0	94500	0			
Affected Population									

Estado	Number of outbreaks	Municipio	Localidad	Unit Type	Location	Latitude	Longitude	Start Date	End Date:
JALISCO-other report - submitted	-	Acatic		Farm	Acatic	20.763087	-102.8555	26/03/2013	27/03/2013
Species	Measuring units	Susceptible	Cases	Deaths	Destroyed	Slaughtered			

Estado	Number of outbreaks	Municipio	Localidad	Unit Type	Location	Latitude	Longitude	Start Date	End Date:
<b>Species</b>	<b>Measuring units</b>	<b>Susceptible</b>	<b>Cases</b>	<b>Deaths</b>	<b>Destroyed</b>	<b>Slaughtered</b>			
Birds	Animals	37000	...	0	3700	0			
Affected Population									

Estado	Number of outbreaks	Municipio	Localidad	Unit Type	Location	Latitude	Longitude	Start Date	End Date:
GUANAJUATO-other report - submitted	-	San José Iturbide		Farm	San José Iturbide	21.444	-100.188	03/04/2013	04/05/2013
<b>Species</b>	<b>Measuring units</b>	<b>Susceptible</b>	<b>Cases</b>	<b>Deaths</b>	<b>Destroyed</b>	<b>Slaughtered</b>			
Birds	Animals	319398	...	0	319398	0			
Affected Population									

Estado	Number of outbreaks	Municipio	Localidad	Unit Type	Location	Latitude	Longitude	Start Date	End Date:
JALISCO-other report - submitted	-	Lagos de Moreno		Farm	Lagos de Moreno	21.479039	-101.7444	04/04/2013	05/04/2013
<b>Species</b>	<b>Measuring units</b>	<b>Susceptible</b>	<b>Cases</b>	<b>Deaths</b>	<b>Destroyed</b>	<b>Slaughtered</b>			
Birds	Animals	156282	...	0	156282	0			
Affected Population									

Estado	Number of outbreaks	Municipio	Localidad	Unit Type	Location	Latitude	Longitude	Start Date	End Date:
TLAXCALA-other report - submitted	-	Ixtacuixtla de Mariano Matamoros		Village	Ixtacuixtla de Mariano Matamoros	19.3302	-98.1111	04/04/2013	17/04/2013
<b>Species</b>	<b>Measuring units</b>	<b>Susceptible</b>	<b>Cases</b>	<b>Deaths</b>	<b>Destroyed</b>	<b>Slaughtered</b>			
Birds	Animals	34	5	2	32	0			
Affected Population									

Estado	Number of outbreaks	Municipio	Localidad	Unit Type	Location	Latitude	Longitude	Start Date	End Date:
GUANAJUATO-other report - submitted	-	Dolores Hidalgo		Farm	Dolores Hidalgo	21.2222	-100.9911	10/04/2013	11/04/2013
<b>Species</b>	<b>Measuring units</b>	<b>Susceptible</b>	<b>Cases</b>	<b>Deaths</b>	<b>Destroyed</b>	<b>Slaughtered</b>			
Birds	Animals	100601	...	0	100601	0			
Affected Population									

Estado	Number of outbreaks	Municipio	Localidad	Unit Type	Location	Latitude	Longitude	Start Date	End Date:
PUEBLA-other report - submitted	-	Tehuacan		Farm	Tehuacan	18.44444	-97.41111	16/04/2013	20/12/2013
<b>Species</b>	<b>Measuring units</b>	<b>Susceptible</b>	<b>Cases</b>	<b>Deaths</b>	<b>Destroyed</b>	<b>Slaughtered</b>			
Birds	Animals	296051	...	0	296051	0			
Affected Population									

Estado	Number of outbreaks	Municipio	Localidad	Unit Type	Location	Latitude	Longitude	Start Date	End Date:
AGUASCALIENTES-other report - submitted	-	Aguascalientes		Farm	Aguascalientes	22.0690169	-102.270406	18/04/2013	22/04/2013
<b>Species</b>	<b>Measuring units</b>	<b>Susceptible</b>	<b>Cases</b>	<b>Deaths</b>	<b>Destroyed</b>	<b>Slaughtered</b>			
Birds	Animals	178837	...	0	178837	0			
Affected Population									

Estado	Number of outbreaks	Municipio	Localidad	Unit Type	Location	Latitude	Longitude	Start Date	End Date:
JALISCO-other report - submitted	-	Tepatitlán de Morelos		Farm	Tepatitlán de Morelos	20.5555	-102.4111	29/04/2013	01/05/2013
<b>Species</b>	<b>Measuring units</b>	<b>Susceptible</b>	<b>Cases</b>	<b>Deaths</b>	<b>Destroyed</b>	<b>Slaughtered</b>			



Estado	Number of outbreaks	Municipio	Localidad	Unit Type	Location	Latitude	Longitude	Start Date	End Date:
Species	Measuring units	Susceptible	Cases	Deaths	Destroyed	Slaughtered			
Birds	Animals	320000	...	0	320000	0			
Affected Population									

Estado	Number of outbreaks	Municipio	Localidad	Unit Type	Location	Latitude	Longitude	Start Date	End Date:
GUANAJUATO-other report - submitted	-	San Miguel de Allende		Farm	San Miguel de Allende	20.9158	-100.76238	30/04/2013	01/05/2013
Species	Measuring units	Susceptible	Cases	Deaths	Destroyed	Slaughtered			
Birds	Animals	19747	...	0	19747	0			
Affected Population									

Estado	Number of outbreaks	Municipio	Localidad	Unit Type	Location	Latitude	Longitude	Start Date	End Date:
PUEBLA-other report - submitted	-	Palmar de Bravo		Farm	Palmar de Bravo	18.6799	-97.1234	01/05/2013	07/05/2013
Species	Measuring units	Susceptible	Cases	Deaths	Destroyed	Slaughtered			
Birds	Animals	150000	75000	40000	110000	0			
Affected Population									

Estado	Number of outbreaks	Municipio	Localidad	Unit Type	Location	Latitude	Longitude	Start Date	End Date:
GUANAJUATO-other report - submitted	-	San Diego de la Unión		Farm	San Diego de la Unión 1	21.35222	-100.76238	06/05/2013	07/05/2013
Species	Measuring units	Susceptible	Cases	Deaths	Destroyed	Slaughtered			
Birds	Animals	59214	...	0	59214	0			
Affected Population									

Estado	Number of outbreaks	Municipio	Localidad	Unit Type	Location	Latitude	Longitude	Start Date	End Date:
AGUASCALIENTES-other report - submitted	-	Aguascalientes		Farm	Aguascalientes	22.0690167	-102.270406	06/05/2013	08/05/2013
Species	Measuring units	Susceptible	Cases	Deaths	Destroyed	Slaughtered			
Birds	Animals	295193	...	0	295193	0			
Affected Population									

Estado	Number of outbreaks	Municipio	Localidad	Unit Type	Location	Latitude	Longitude	Start Date	End Date:
GUANAJUATO-other report - submitted	-	San Diego de la Unión 2		Farm	San Diego de la Unión	21.35333	-100.89666	06/05/2013	08/05/2013
Species	Measuring units	Susceptible	Cases	Deaths	Destroyed	Slaughtered			
Birds	Animals	62000	...	0	62000	0			
Affected Population									

Estado	Number of outbreaks	Municipio	Localidad	Unit Type	Location	Latitude	Longitude	Start Date	End Date:
PUEBLA-other report - submitted	-	Tlacotepec de Benito Juarez		Village	Tlacotepec de Benito Juarez	18.45111	-102.2222	16/05/2013	17/05/2013
Species	Measuring units	Susceptible	Cases	Deaths	Destroyed	Slaughtered			
Birds	Animals	46	3	0	43	0			
Affected Population									

Estado	Number of outbreaks	Municipio	Localidad	Unit Type	Location	Latitude	Longitude	Start Date	End Date:
JALISCO-other report - submitted	-	Acatic		Farm	Acatic	20.763087	-102.84444	23/05/2013	27/05/2013
Species	Measuring units	Susceptible	Cases	Deaths	Destroyed	Slaughtered			

Estado	Number of outbreaks	Municipio	Localidad	Unit Type	Location	Latitude	Longitude	Start Date	End Date:
Species	Measuring units	Susceptible	Cases	Deaths	Destroyed	Slaughtered			
Birds	Animals	200000	...	0	200000	0			
Affected Population									

Estado	Number of outbreaks	Municipio	Localidad	Unit Type	Location	Latitude	Longitude	Start Date	End Date:
JALISCO-other report - submitted	-	San Juan de los Lagos		Farm	San Juan de los Lagos	21.2222	-102.38888	30/07/2013	11/09/2014
Species	Measuring units	Susceptible	Cases	Deaths	Destroyed	Slaughtered			
Birds	Animals	359343	...	0	359343	0			
Affected Population									

Estado	Number of outbreaks	Municipio	Localidad	Unit Type	Location	Latitude	Longitude	Start Date	End Date:
GUANAJUATO-other report - submitted	-	Valle de Santiago		Village	Valle de Santiago	20.39999	-101.35222	12/08/2013	20/08/2013
Species	Measuring units	Susceptible	Cases	Deaths	Destroyed	Slaughtered			
Birds	Animals	5	1	0	5	0			
Affected Population									

Estado	Number of outbreaks	Municipio	Localidad	Unit Type	Location	Latitude	Longitude	Start Date	End Date:
JALISCO-other report - submitted	-	Lagos de Moreno		Farm	Lagos de Moreno	21.3333	-101.95911	19/08/2013	08/11/2013
Species	Measuring units	Susceptible	Cases	Deaths	Destroyed	Slaughtered			
Birds	Animals	10000	...	0	10000	0			
Affected Population									

#### Outbreak summary: Total outbreaks = 64 (Submitted)

Species	Susceptible	Cases	Deaths	Destroyed	Slaughtered
Birds	7865285	695595	550324	6928762	284015

#### Epidemiology

##### Epidemiological comments

##### Source of the outbreak(s) or origin of infection

- Contact with wild species

#### Measures applied

Applied	To be applied
<ul style="list-style-type: none"> <li>• stamping out</li> <li>• quarantine</li> <li>• movement control inside the country</li> <li>• screening</li> <li>• zoning</li> <li>• vaccination in response to the outbreak (s)</li> <li>• disinfection of infected premises/establishment(s)</li> </ul>	<ul style="list-style-type: none"> <li>• no planned control measures</li> </ul>
Animals treated	Vaccination Prohibited
No	No

#### Vaccination in response to outbreak




estado	Species	Number Vaccinated	Details
GUANAJUATO	Birds	5512080	Breeder and layer commercial farms

#### Future Reporting

The report and all its outbreaks have been resolved.

## Outbreak maps



-  Resolved (domestic)
-  International Boundaries
-  Administrative Boundaries