

Follow-up report No.3

Report reference: , Reference OIE : 18006, Report Date : 28/06/2015, Country : Ghana

Report Summary

Name of sender of the report	Dr Ben Aniwa	Telephone	233 244 482 203
Position	Deputy Director	Fax	233 302 776 021
Address	P.O. Box M161 Accra Accra	Email	vsdghana@gmail.com
		Date submitted to OIE	28/06/2015

Animal type	Terrestrial	Date of report	28/06/2015
Disease	Highly pathogenic avian influenza	Date of start of the event	13/04/2015
Causal Agent	Highly pathogenic avian influenza virus	Date of confirmation of the event	12/05/2015
Serotype(s)	H5N1	Date of last occurrence	21/08/2007
Reason	Reoccurrence of a listed disease	Diagnosis	Clinical, Laboratory (advanced), Necropsy
Country or zone	a zone or compartment	Clinical signs	Yes
Number of reported outbreaks	submitted= 10, Draft= 0		

Outbreak details

Region	Number of outbreaks	District	Sub-district	Unit Type	Location	Latitude	Longitude	Start Date	End Date:
GREATER ACCRA-other report - submitted	-	Kpone Katamanso		Farm	Saki, Calypso road	5.720717	0.00696	13/04/2015	
Species	Measuring units	Susceptible	Cases	Deaths	Destroyed	Slaughtered			
Birds	Animals	30807	2600	2600	28207	0			
Affected Population	Layers (adult) and broilers								

Region	Number of outbreaks	District	Sub-district	Unit Type	Location	Latitude	Longitude	Start Date	End Date:
GREATER ACCRA-other report - submitted	-	Ga East		Backyard	New Achimota	5.61667	-0.333333	18/04/2015	
Species	Measuring units	Susceptible	Cases	Deaths	Destroyed	Slaughtered			
Birds	Animals	360	120	120	240	0			
Affected Population	Two year old layers, 13 week old pullets and 13 day old broiler chicks.								

Region	Number of outbreaks	District	Sub-district	Unit Type	Location	Latitude	Longitude	Start Date	End Date:
GREATER ACCRA-other report - submitted	-	Ga South		Backyard	Macarthy Hill	5.56667	-0.3	10/05/2015	
Species	Measuring units	Susceptible	Cases	Deaths	Destroyed	Slaughtered			
Birds	Animals	100	60	60	30	10			
Affected Population	Layers (young) and cockerels (young)								

Region	Number of outbreaks	District	Sub-district	Unit Type	Location	Latitude	Longitude	Start Date	End Date:
GREATER ACCRA-other report - submitted	-	Kpone Katamanso		Farm	Saki, Calypso road	5.67392	0.22839	27/05/2015	
Species	Measuring units	Susceptible	Cases	Deaths	Destroyed	Slaughtered			
Birds	Animals	1397	246	246	1033	118			
Affected Population	Layers of 11 and 12 months old								

Region	Number of outbreaks	District	Sub-district	Unit Type	Location	Latitude	Longitude	Start Date	End Date:
--------	---------------------	----------	--------------	-----------	----------	----------	-----------	------------	-----------

Region	Number of outbreaks	District	Sub-district	Unit Type	Location	Latitude	Longitude	Start Date	End Date:
VOLTA-other report - submitted	-	Ketu South		Farm	Denu	6.12623	1.10975	01/06/2015	
Species	Measuring units	Susceptible	Cases	Deaths	Destroyed	Slaughtered			
Birds	Animals	1700	1250	1250	450	0			
Affected Population									

Region	Number of outbreaks	District	Sub-district	Unit Type	Location	Latitude	Longitude	Start Date	End Date:
GREATER ACCRA-other report - submitted	-	Lejekuku		Backyard	Baatsona	5.63488	-0.09297	05/06/2015	
Species	Measuring units	Susceptible	Cases	Deaths	Destroyed	Slaughtered			
Birds	Animals	40	35	35	5	0			
Affected Population	Local birds of various ages								

Region	Number of outbreaks	District	Sub-district	Unit Type	Location	Latitude	Longitude	Start Date	End Date:
GREATER ACCRA-other report - submitted	-	Labadi		Backyard	Burma Camp	5.5851	-0.15187	05/06/2015	
Species	Measuring units	Susceptible	Cases	Deaths	Destroyed	Slaughtered			
Birds	Animals	29	2	2	27	0			
Affected Population	Local birds								

Region	Number of outbreaks	District	Sub-district	Unit Type	Location	Latitude	Longitude	Start Date	End Date:
VOLTA-other report - submitted	-	Keta		Farm	Keta	6.02472	1.07828	08/06/2015	
Species	Measuring units	Susceptible	Cases	Deaths	Destroyed	Slaughtered			
Birds	Animals	1800	1001	1001	500	299			
Affected Population									

Region	Number of outbreaks	District	Sub-district	Unit Type	Location	Latitude	Longitude	Start Date	End Date:
GREATER ACCRA-other report - submitted	-	Kpone Katamanso		Farm	Golf City	5.73375	0.00748	08/06/2015	
Species	Measuring units	Susceptible	Cases	Deaths	Destroyed	Slaughtered			
Birds	Animals	1100	303	303	797	0			
Affected Population	Adult layers and 2 week old broiler chicks								

Region	Number of outbreaks	District	Sub-district	Unit Type	Location	Latitude	Longitude	Start Date	End Date:
ASHANTI- (this report - submitted)	-	Obuasi		Farm	Obuasi Live	6.20519	-1.66651	11/06/2015	
Species	Measuring units	Susceptible	Cases	Deaths	Destroyed	Slaughtered			
Birds	Animals	1948	1302	1302	608	27			
Affected Population	56 weeks old layers and nine weeks old pullets								

Outbreak summary: Total outbreaks = 10 (Submitted)

Species	Susceptible	Cases	Deaths	Destroyed	Slaughtered
Birds	39281	6919	6919	31897	454

Epidemiology

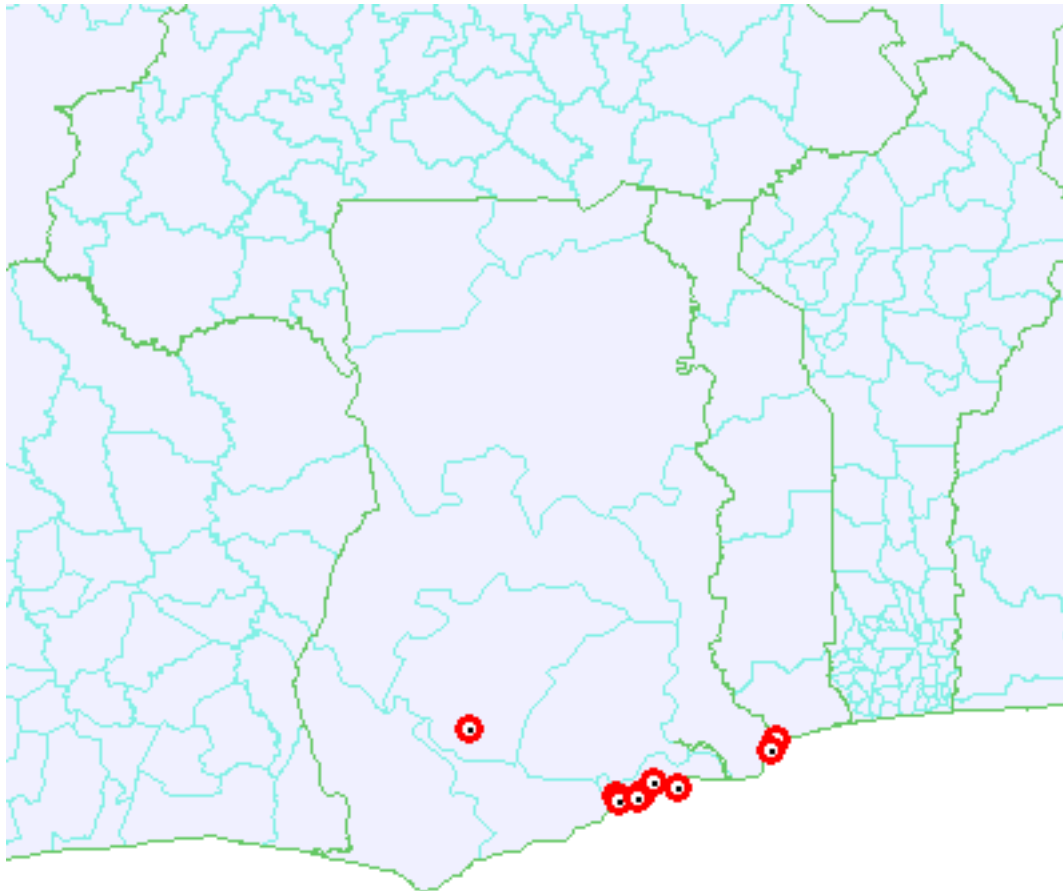
Epidemiological comments




Epidemiological comments
Source of the outbreak(s) or origin of infection
• Unknown or inconclusive
Source of the outbreak(s) or origin of infection
• Unknown or inconclusive

Measures applied	
Applied	To be applied
<ul style="list-style-type: none"> • stamping out • quarantine • movement control inside the country • disinfection / disinfestation 	<ul style="list-style-type: none"> • no planned control measures
Animals treated	Vaccination Prohibited
No	Yes

Future Reporting
The event is continuing. Weekly follow-up reports will be submitted.

Outbreak maps



-  Continuing (domestic)
-  International Boundaries
-  Administrative Boundaries